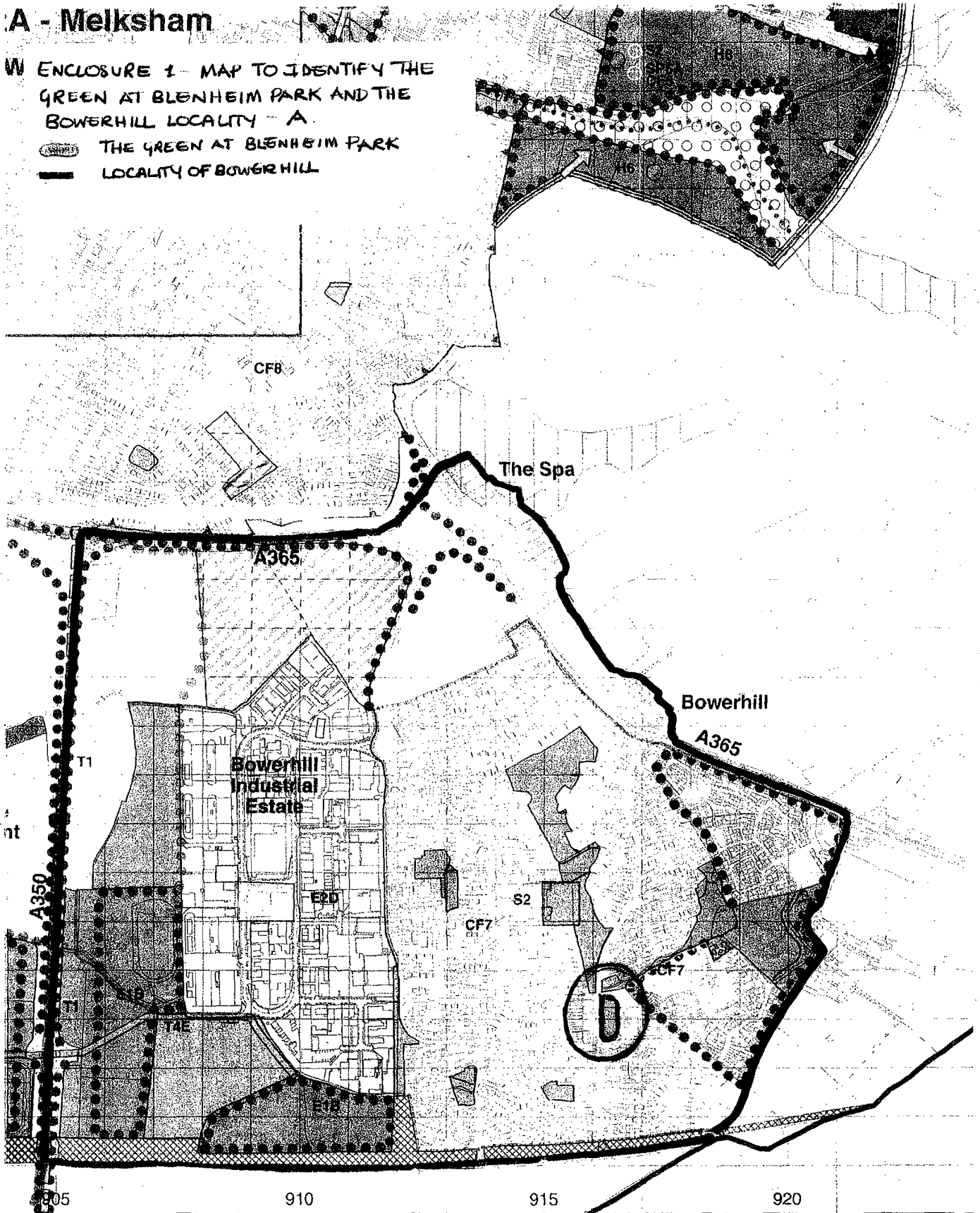


A - Melksham

ENCLOSURE 1 - MAP TO IDENTIFY THE GREEN AT BLENHEIM PARK AND THE BOWERHILL LOCALITY - A.

- THE GREEN AT BLENHEIM PARK
- LOCALITY OF BOWERHILL



905

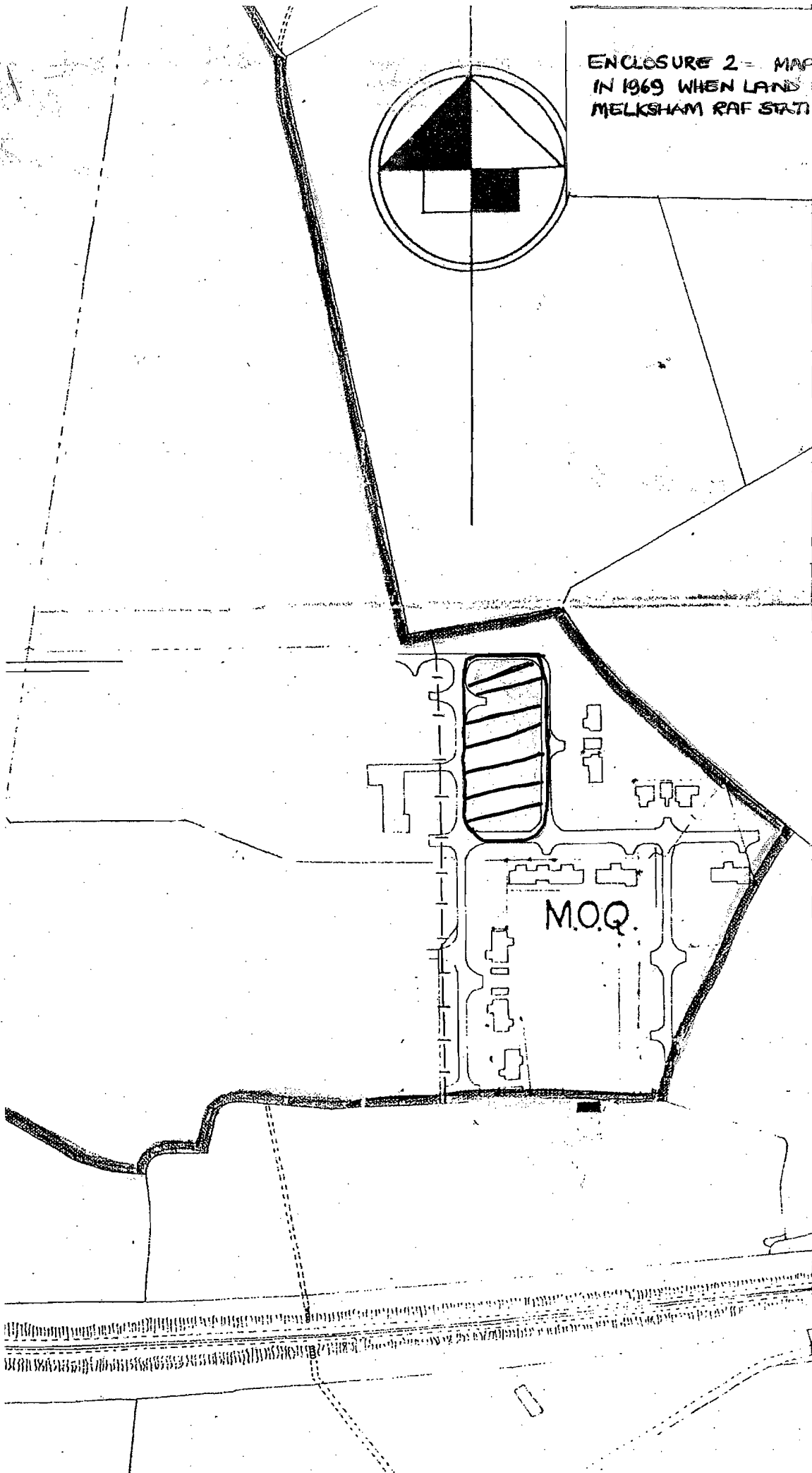

910

915

920

(B)

ENCLOSURE 2 - MAP SHOWING GREEN
IN 1969 WHEN LAND WAS PART OF
MELKSHAM RAF STATION SITE.



DEFENCE LANDS SERVICE

PLAN No. 2572.../69....

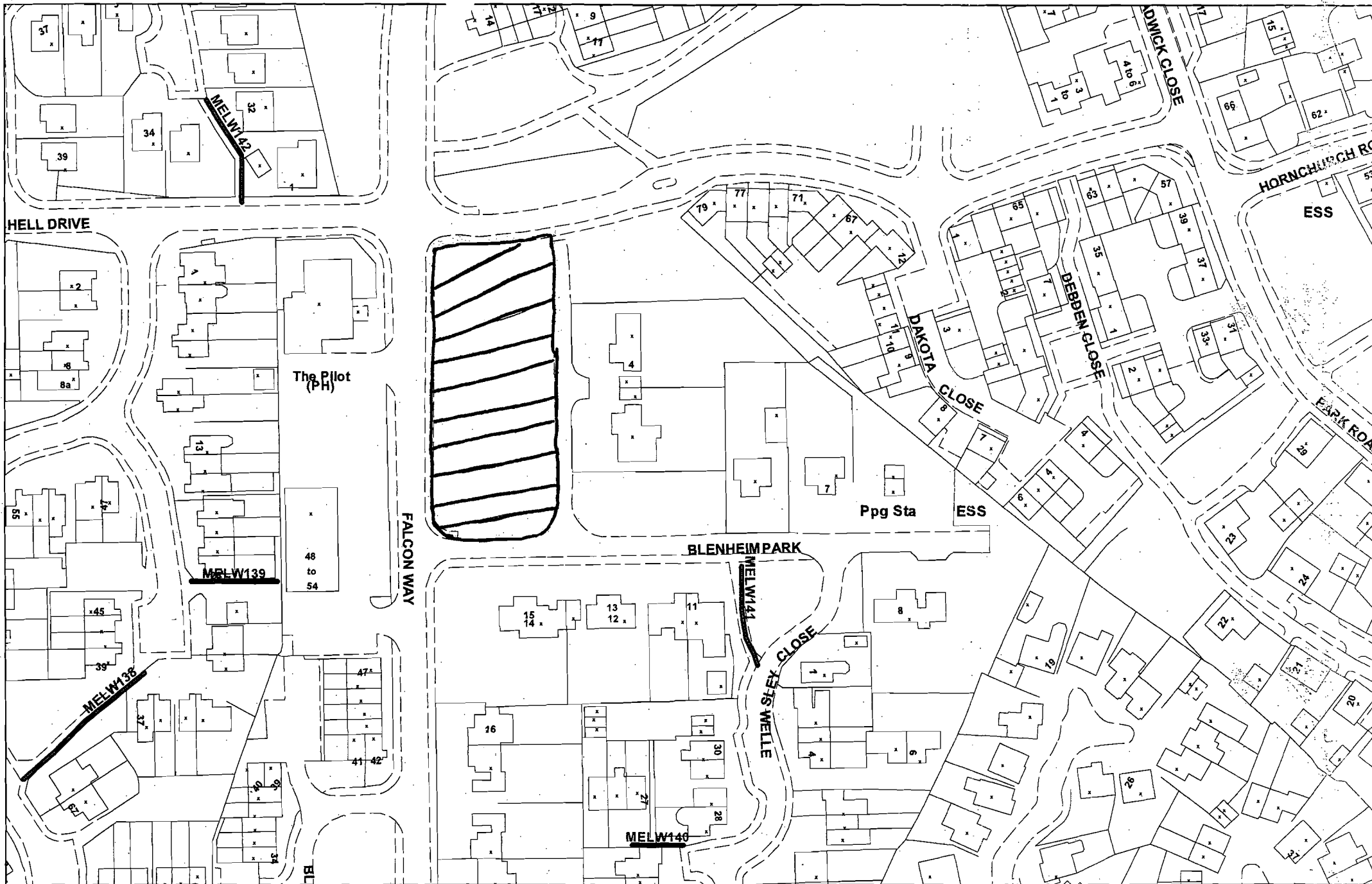
Drawn *M.D.C.*

Checked *J.W.H.*

Date 20.12.69

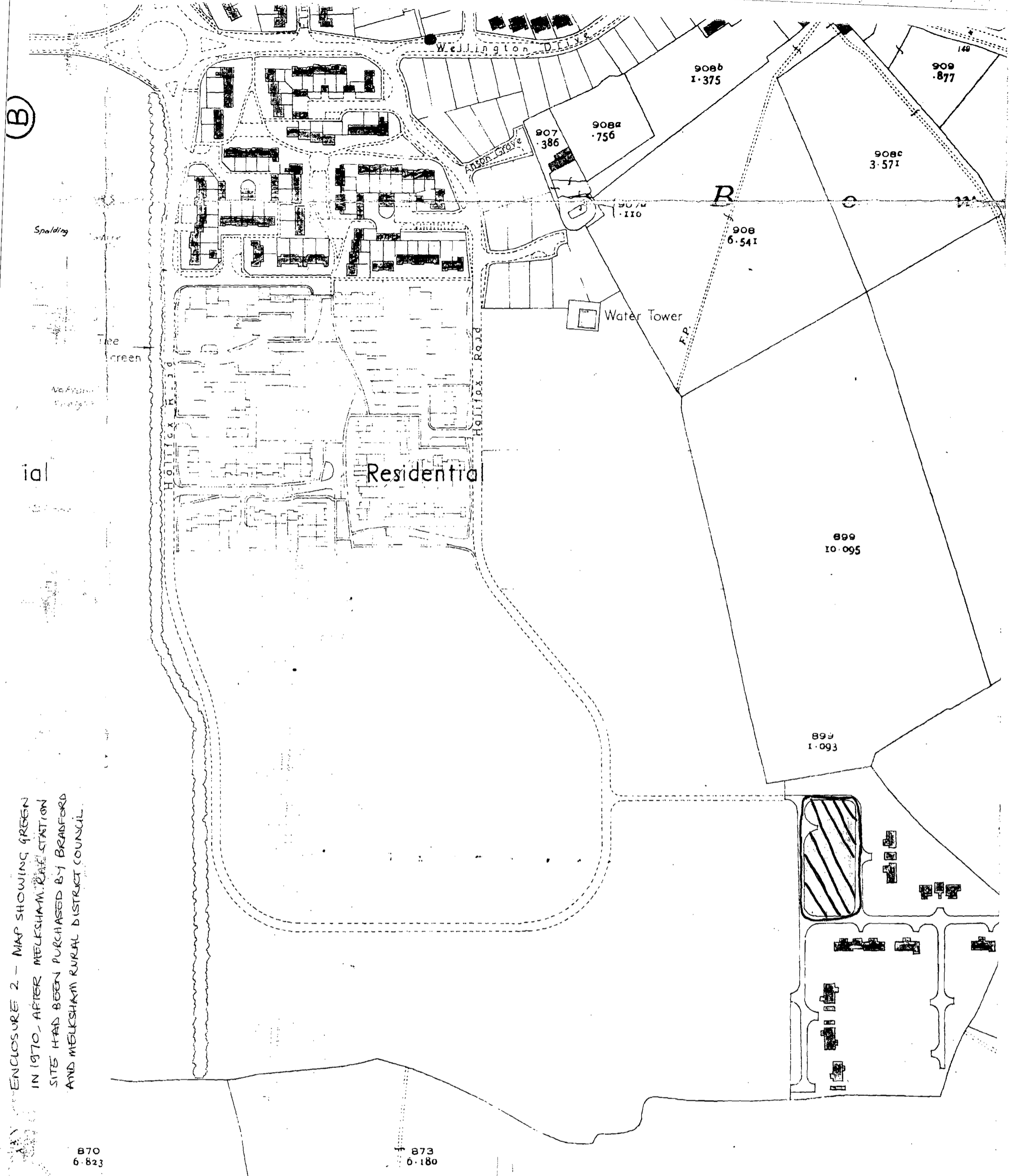
APPLICATION SITE - BLENHEIM PARK - BOWERHILL

PLAN C



Reproduced from the Ordnance Survey map with the permission of the Controller of Her Majesty's Stationary Office © Crown Copyright 2000.
Unauthorised reproduction infringes Crown Copyright and may lead to prosecution or civil proceedings.

Date: 13 March 2008
SLA: LA 100023455
Scale: 1:1250



ENCLOSURE 2 - MAP SHOWING GREEN IN 1970, AFTER MELKSHAM RAIL STATION SITES HAD BEEN PURCHASED BY BRADFORD AND MELKSHAM RURAL DISTRICT COUNCIL.

BOWERHILL DEVELOPMENT KEY PLAN

Approx 20 = miles

BRADFORD AND MELKSHAM RURAL DISTRICT

J.M. Boswell, F.R.I.C.S., C.ENG., F.I.MUNE.,
 Engineer & Surveyor,
 Abbey House,
 Bradford on Avon.



Scale/s	Date:
1:2500	Draw
	Drg. 1