

**THE PROPOSED DIVERSION OF AMESBURY Bridleway No.29 (PART)  
AND AMESBURY Byway No. 1 (PART)**

**Appendix 1**

**Key**

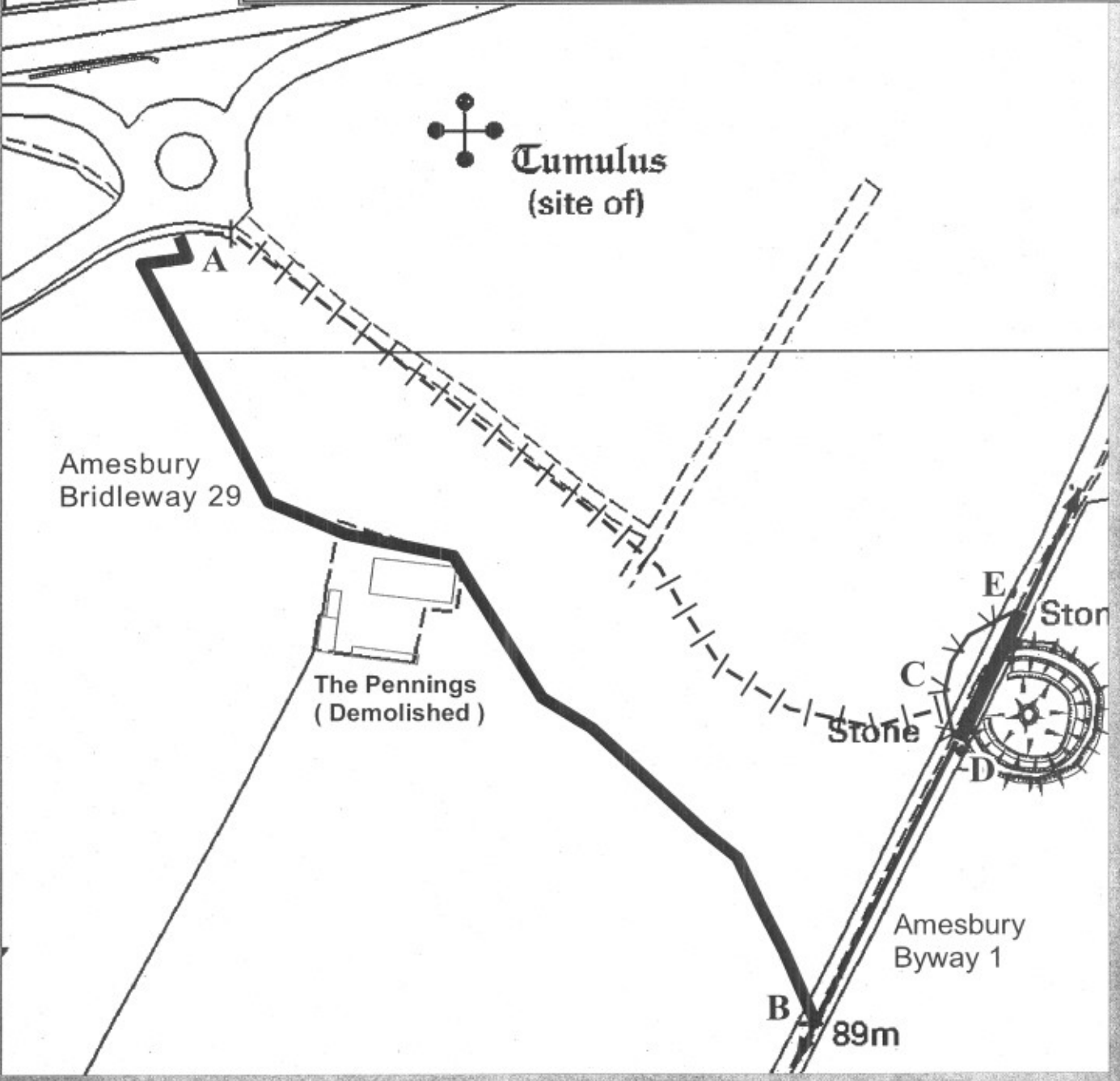

Length of Bridleway 29 to be closed	A		B
Length of Byway 1 to be closed	E		D
New length of Bridleway 29	A		C
New length of Byway 1	E		D

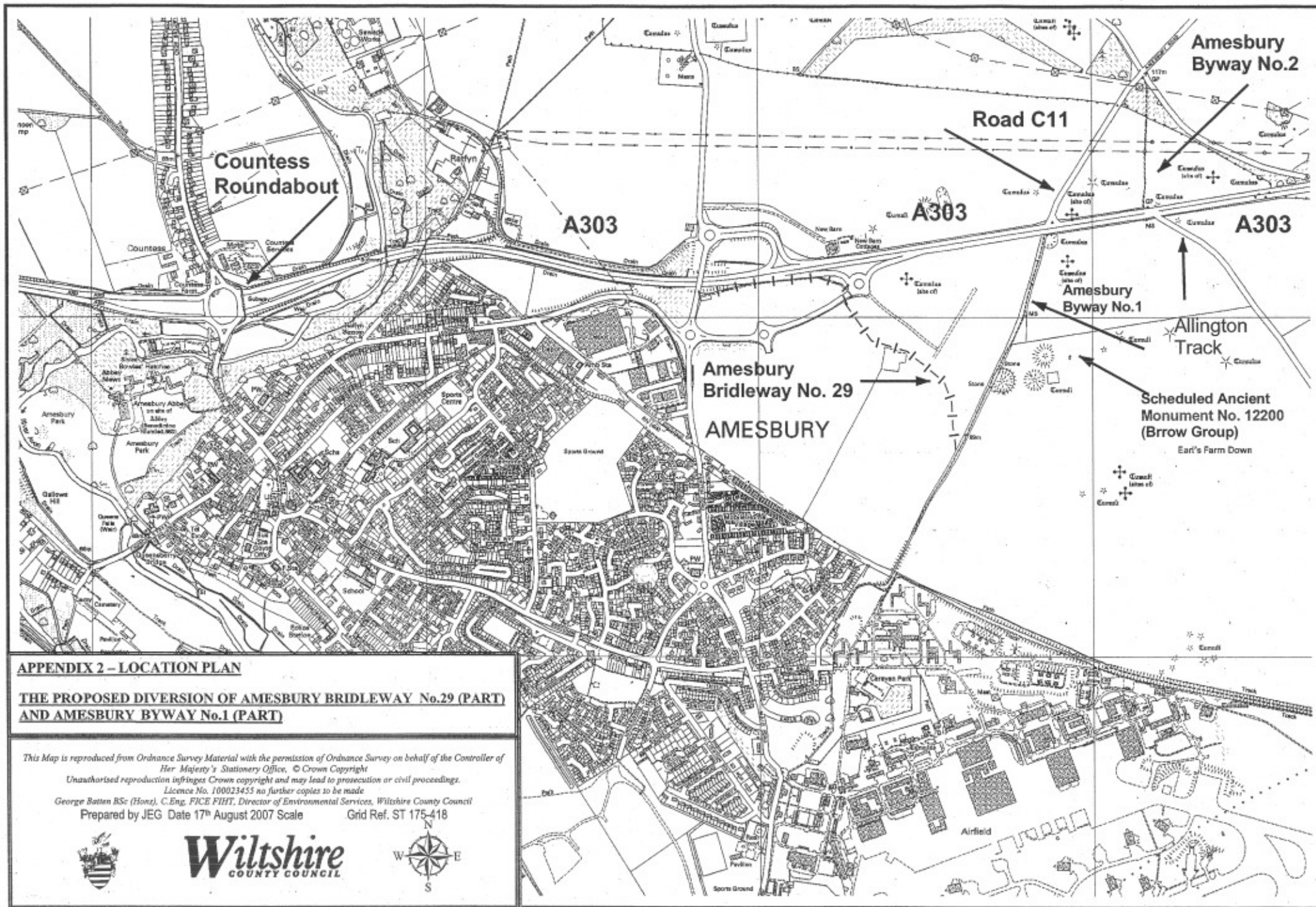
*This Map is reproduced from Ordnance Survey Material with the permission of Ordnance Survey on behalf of the Controller of Her Majesty's Stationery Office, © Crown Copyright  
Unauthorised reproduction infringes Crown copyright and may lead to prosecution or civil proceedings.  
Licence No. 100023455.*

*George Batten BSc (Hons), C.Eng, FICE FIHT, Director of Environmental Services, Wiltshire County Council  
Prepared by **FFF** Date 22nd August 2007 Scale 1:3000 Grid Ref. SU 175-478*



**Wiltshire**  
COUNTY COUNCIL





**APPENDIX 2 – LOCATION PLAN**

**THE PROPOSED DIVERSION OF AMESBURY BRIDLEWAY No.29 (PART) AND AMESBURY BYWAY No.1 (PART)**

*This Map is reproduced from Ordnance Survey Material with the permission of Ordnance Survey on behalf of the Controller of Her Majesty's Stationery Office. © Crown Copyright*  
*Unauthorised reproduction infringes Crown copyright and may lead to prosecution or civil proceedings.*  
*Licence No. 100023453 no further copies to be made*  
 George Batten BSc (Hons), C.Eng. FICE FIHT, Director of Environmental Services, Wiltshire County Council  
 Prepared by JEG Date 17th August 2007 Scale Grid Ref. ST 175-418



**Wiltshire**  
COUNTY COUNCIL

