

WILDLIFE AND COUNTRYSIDE ACT 1981

DEFINITIVE MAP AND STATEMENT FOR THE SALISBURY & WILTON RURAL DISTRICT COUNCIL AREA 1953 AS MODIFIED UNDER THE PROVISIONS OF THE WILDLIFE AND COUNTRYSIDE ACT 1981

THE WILTSHIRE COUNTY COUNCIL  
[SHEET SU 03 NW]  
RIGHTS OF WAY MODIFICATION ORDER No. 5 2008

PUBLIC FOOTPATH WYLYB11 (GREEN LANE TO OLD A303)

This Order is made by Wiltshire County Council under Section 53(2)(b) of the Wildlife and Countryside Act 1981 ("the Act") because it appears to the authority that the Definitive Map and Statement for the Salisbury & Wilton Rural District Council Area dated 1953 requires modification in consequence of the occurrence of an event specified in s.53(3)(C)(i), namely, *that a right of way which is not shown in the definitive map & statement subsists or is reasonably alleged to subsist over land in the area to which the map relates, being a right of way to which this Part applies.*


The Authority has consulted with every local authority whose area includes land to which the order relates. The Wiltshire County Council hereby order that:

1. For the purposes of this Order the relevant date is 30<sup>th</sup> April 2008
2. The Definitive Map and Statement for the Salisbury & Wilton Rural District Council Area dated 1953 shall be modified as described in Part I and Part II of the Schedule and shown on the map attached to the Order.
3. This Order shall take effect on the date it is confirmed and may be cited as the Wiltshire County Council [SHEET SU 03 NW] Rights of Way Modification Order No.5, 2008.

THE COMMON SEAL of )  
THE WILTSHIRE COUNTY COUNCIL )  
was hereunto affixed this )  
30th day of April in 2008. in )  
the presence of: )

*B. Hills*

Deputy Head of  
Legal Services



714135

## SCHEDULE

### PART I

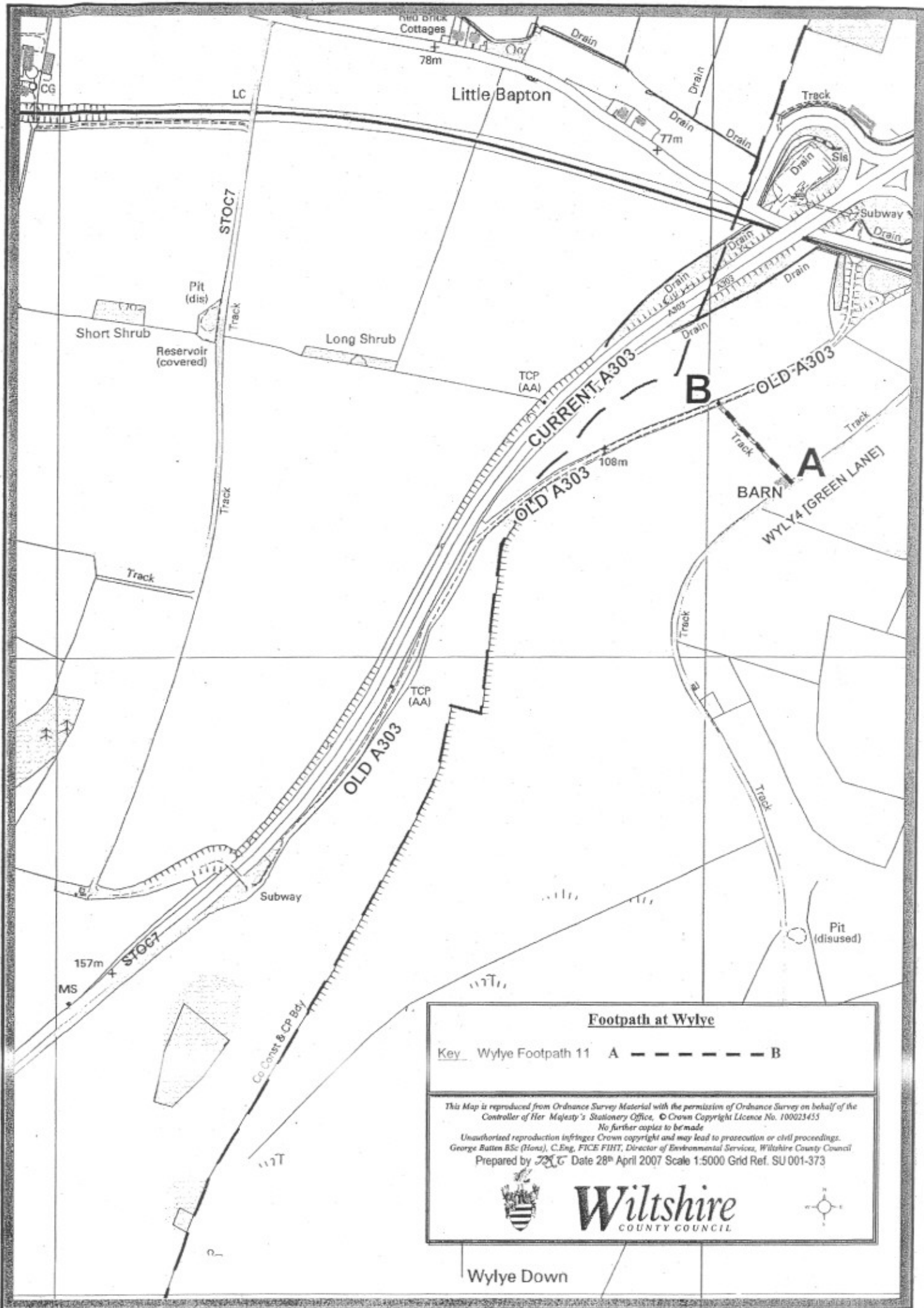
#### Modification of Definitive Map

<u>Parish</u>	<u>Path No</u>	<u>Description of footpath to be added</u>	Modified under Section 53 (3) as specified
Wylye	FP 11	That length of path as shown on the attached map by a broken black line starting from point A [OS grid Reference SU 00125, 37275] to point B [OS grid Reference SU00015, 37397]. The path has a length of 165m and a width of 4m.	53 (3) (C) (i)

### PART II

#### Modification of Definitive Statement

<u>Parish</u>	<u>Path No</u>	Variation of Particulars of Path or Way	Modified under Section 53 (3) as specified
Wylye	FP 11	<u>FOOTPATH</u> That length of path starting from Green Lane [OS grid Reference SU 00125, 37275]. From this point it runs northeast until it joins the Old A303 [OS grid Reference [OS grid Reference SU00015, 37397]. The path has a length of 165m and a width of 4m.	53 (3) (C) (i)



**Footpath at Wylve**

Key Wylve Footpath 11 A - - - - - B

*This Map is reproduced from Ordnance Survey Material with the permission of Ordnance Survey on behalf of the Controller of Her Majesty's Stationery Office, © Crown Copyright Licence No. 100023435*

*No further copies to be made*

*Unauthorized reproduction infringes Crown copyright and may lead to prosecution or civil proceedings.*

*George Batten BSc (Hons), C.Eng, FICE FIHT, Director of Environmental Services, Wiltshire County Council*

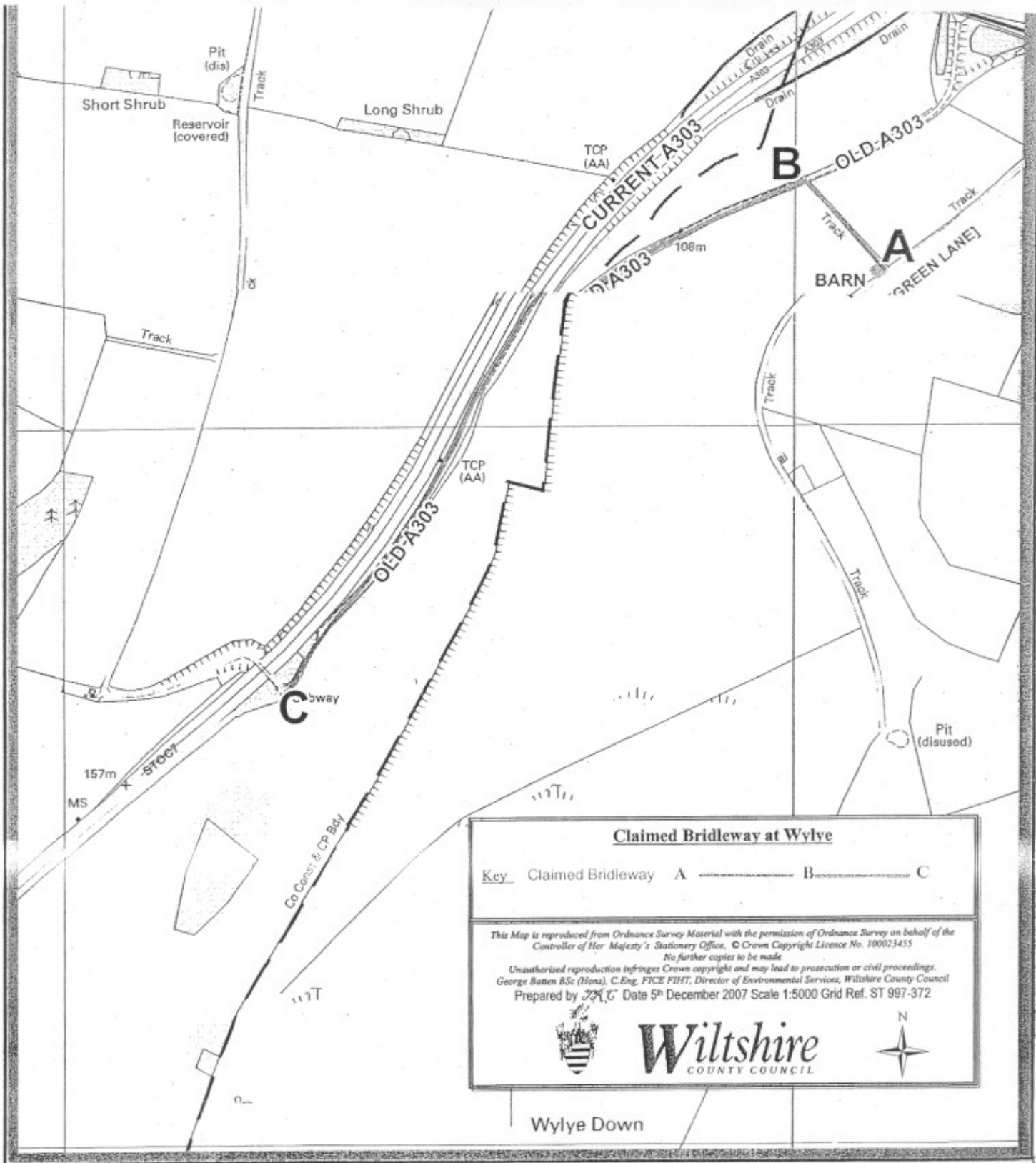
Prepared by JJC Date 28th April 2007 Scale 1:5000 Grid Ref. SU 001-373



**Wiltshire**  
COUNTY COUNCIL



Wylve Down



**Claimed Bridleway at Wylve**

Key Claimed Bridleway A ----- B ----- C

*This Map is reproduced from Ordnance Survey Material with the permission of Ordnance Survey on behalf of the Controller of Her Majesty's Stationery Office, © Crown Copyright Licence No. 100023455*

*No further copies to be made*

*Unauthorized reproduction infringes Crown copyright and may lead to prosecution or civil proceedings.  
George Batten BSc (Hons), C.Eng, FICE FIHT, Director of Environmental Services, Wiltshire County Council  
Prepared by JTC Date 5th December 2007 Scale 1:5000 Grid Ref. ST 997-372*



**Wiltshire**  
COUNTY COUNCIL



Wylve Down