

WILTSHIRE POLICE



# Road Safety update – Salisbury Area Board

March 2023



Proud to serve and protect our communities

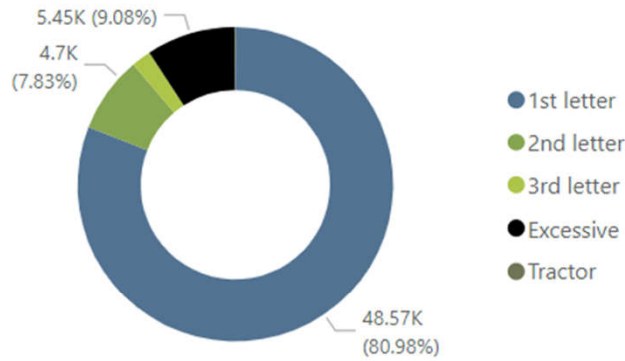
[www.wiltshire.police.uk](http://www.wiltshire.police.uk) | [Facebook/wiltshirepolice](https://www.facebook.com/wiltshirepolice) | [Twitter @wiltshirepolice](https://twitter.com/wiltshirepolice) | [LinkedIn/company/wiltshirepolice](https://www.linkedin.com/company/wiltshirepolice)

# CSW briefing dashboard

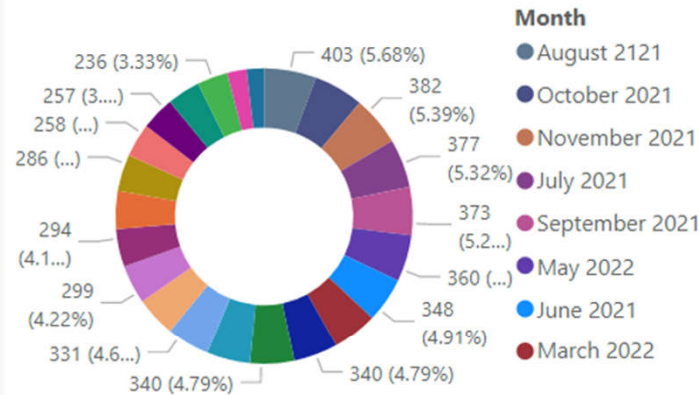
Data set from April 2021 to 2 March 2023

Please use the filters to drill down on the information you wish to see

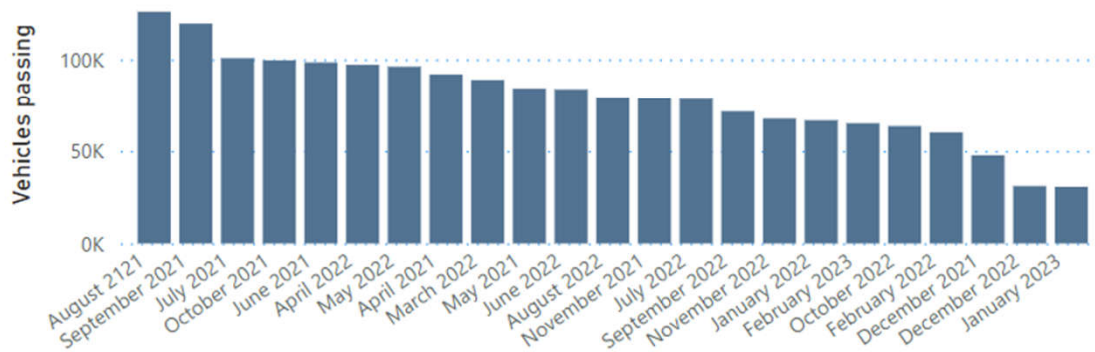
Number of letters sent



Number of watches by month



Vehicles passing by month



7.09K

Sum of No. of watches

59.97K

Sum of Total letters

1.83M

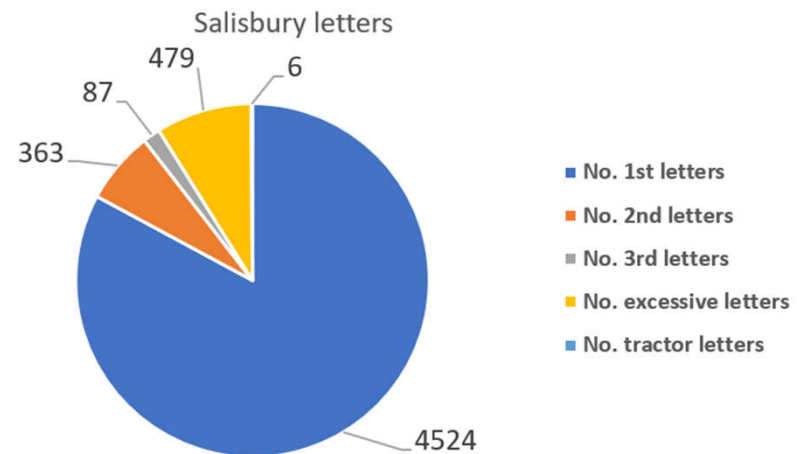
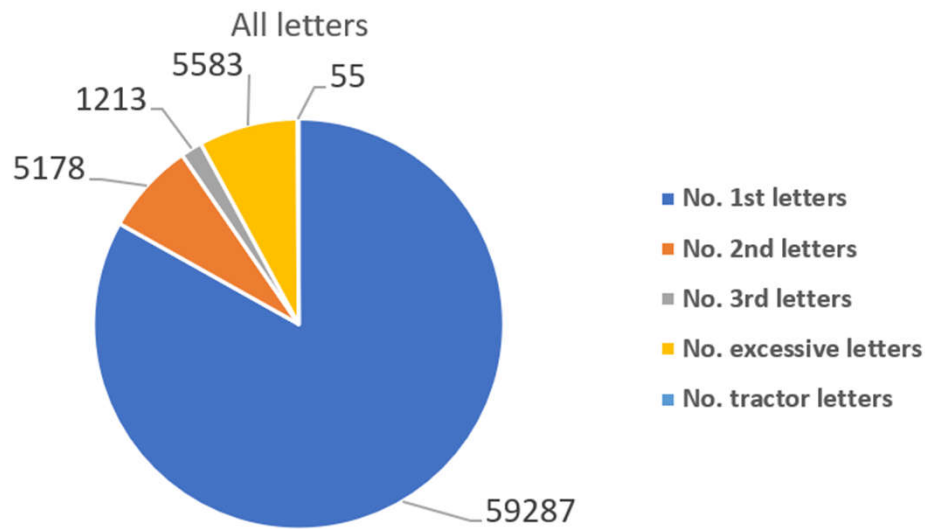
Sum of Vehicles passing

48.57K

Sum of No. 1st letter

# • CSW Salisbury - Data since July 2020 to 2 March 2023

Team	No. 1st letters	No. 2nd letters	No. 3rd letters	No. excessive letters	No. tractor letters	Total letters	No. of watches	Average speeders %
Harnham	2750	175	42	376	1	3344	146	7.34%
Landford	1281	127	34	67	5	1514	130	11.67%
Milford Mill	493	61	11	36	0	601	41	6.51%
<b>Grand Total</b>	<b>4524</b>	<b>363</b>	<b>87</b>	<b>479</b>	<b>6</b>	<b>5459</b>	<b>317</b>	<b>9.01%</b>

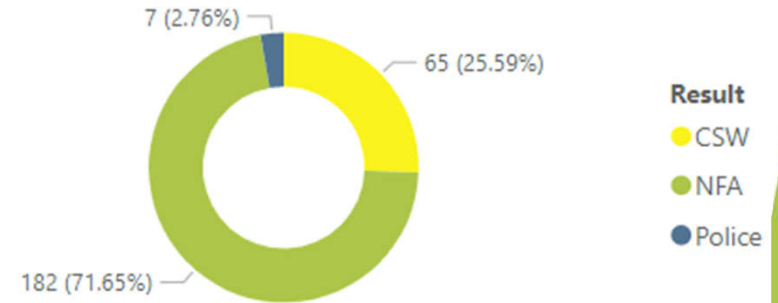


# • CSW – Salisbury since October 2020

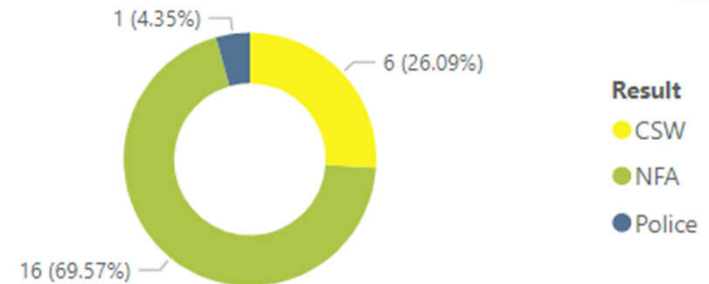
## Wiltshire Council

Title	Result	Survey start date	Speed limit	85th percentile	CPT	Area Board
Ford - Roman Road	NFA	17/03/2020	30	81.5	Salisbury	Salisbury
Ford - Spire View	CSW	14/10/2020	30	40.1	Salisbury	Salisbury
Newton Toney - Beechfield	NFA	21/11/2021	30	26.5	Salisbury	Salisbury
Salisbury	NFA	24/01/2022	30	25.71	Salisbury	Salisbury
Salisbury - A3094 Netherhampton Road	NFA	23/01/2022	40	36.49	Salisbury	Salisbury
Salisbury - A354 Coombe Road (1)	CSW	21/11/2021	30	37.1	Salisbury	Salisbury
Salisbury - A354 Coombe Road (2)	NFA	21/11/2021	30	34.6	Salisbury	Salisbury
Salisbury - A354 Coombe Road (3)	CSW	21/11/2021	30	37.1	Salisbury	Salisbury
Salisbury - Coldharbour Lane	NFA	24/07/2020	20	20.6	Salisbury	Salisbury
Salisbury - Devizes Road	NFA	14/10/2020	40	42.6	Salisbury	Salisbury
Salisbury - Devonshire Road	NFA	24/01/2022	30	27.09	Salisbury	Salisbury
Salisbury - East Gomeldon Road	CSW	24/01/2022	30	36.71	Salisbury	Salisbury
Salisbury - Netherhampton Road	NFA	23/01/2022	40	36.49	Salisbury	Salisbury
Salisbury - New Harnham Road (1)	NFA	21/11/2021	30	32.5	Salisbury	Salisbury
Salisbury - New Harnham Road (2)	NFA	21/11/2021	30	32.8	Salisbury	Salisbury
Salisbury - St Marks Avenue	NFA	21/11/2021	30	31.2	Salisbury	Salisbury
Salisbury - St Marks Avenue	NFA	21/11/2021	30	33.9	Salisbury	Salisbury
Salisbury - York Road	NFA	21/11/2021	20	21.8	Salisbury	Salisbury
South Newton site 6	CSW	23/05/2021	30	38.7	Salisbury	Salisbury
Southampton Road Salisbury	NFA	21/11/2021	40	45.1	Salisbury	Salisbury
Wilton - The Avenue	Police	14/10/2020	30	42.6	Salisbury	Salisbury
Wilton - Water Ditchampton	NFA	14/10/2020	30	29	Salisbury	Salisbury
Winterslow - C335 Tytherley Road	CSW	21/11/2021	30	35.7	Salisbury	Salisbury

### County & Swindon



### Salisbury area



# SID Pilot update



# • SID data project




The screenshot shows the Qlik Sense Enterprise interface. The top navigation bar includes the Qlik logo, 'Sense® Enterprise', a search icon, and a user profile for 'Holden, Sarah'. The main content area is a grid of dashboard tiles. A left-hand navigation pane shows 'Streams' with options for '3 Month Dashboards', 'Everyone', and 'Pilots & Projects'. The dashboard grid includes tiles for 'FPNs', 'COVID Rates', 'Resilience', 'Tasks', 'Custody', 'Exceptions', 'FMS', 'Force Dashboard', 'Intelligence', 'Legacy Missing Persons', 'Monthly Performance Dashboard - Pilot', 'Monthly Telephony', 'Crimes & Incidents', 'Niche Data Quality', 'OCG', 'Outcomes', 'Outstanding Suspects', 'Performance Framework', 'Rural Crime', 'Speed Indicator Devices', 'Speed Watch Area', 'STOP CHECK', 'AUDIT', 'Vulnerability', 'Web Forms Demand', and 'Weekly Performance Dashboard'. A blue-bordered box highlights two specific tiles: 'Speed Indicator Devices' and 'Speed Watch'.

This section provides a detailed view of two dashboard tiles. The first tile, titled 'Speed Indicator Devices', features a graphic of a speedometer and the text 'Speed Indicator Devices'. The second tile, titled 'Speed Watch', features a yellow 'POLICE NOTICE' sign that reads 'Community SPEED WATCH AREA' and 'REDUCE YOUR SPEED'.





# • SID Pilot - Launched

▼ Public sheets (4)





**Welcome**

Welcome Page 





**Details**

Heatmaps 




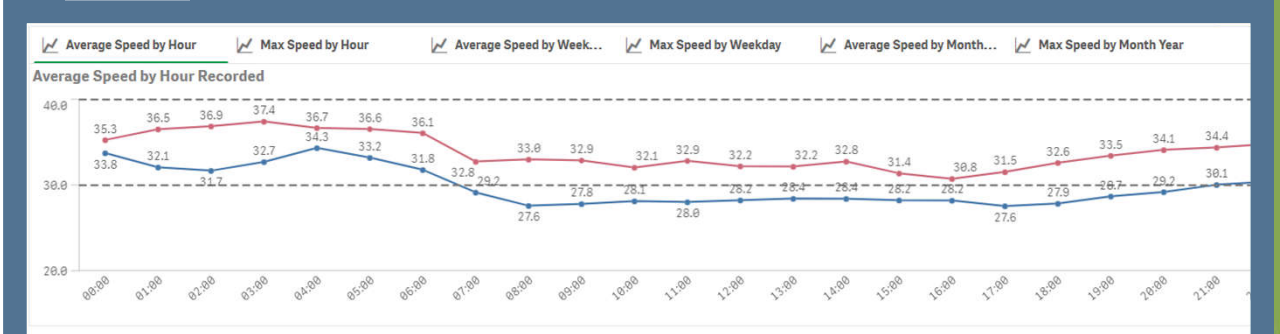
**Trends**

Trends and Distributions 



**Summary**

Data Table 



### Average Speed Distribution by Location and Hour

Drill Down      All Locations List

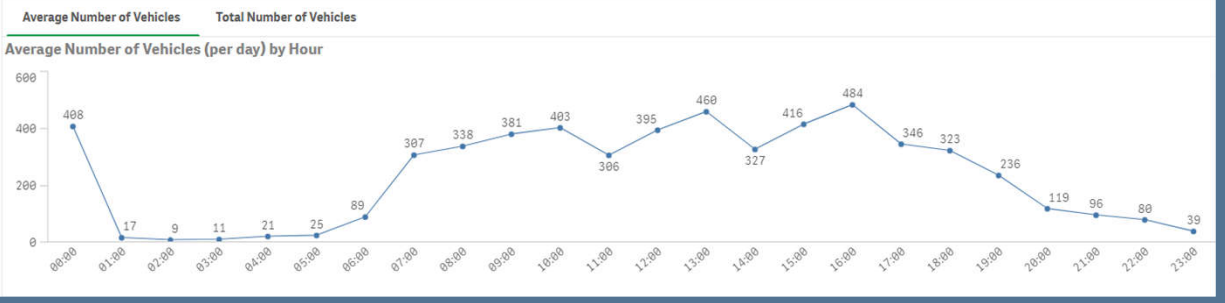
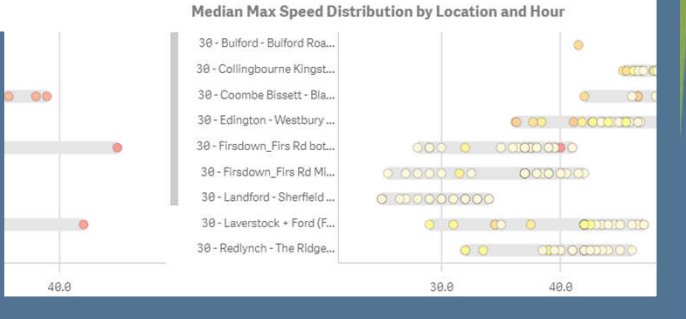
Average Recorded Speed by Location and Hour

Location  Limit And What3...

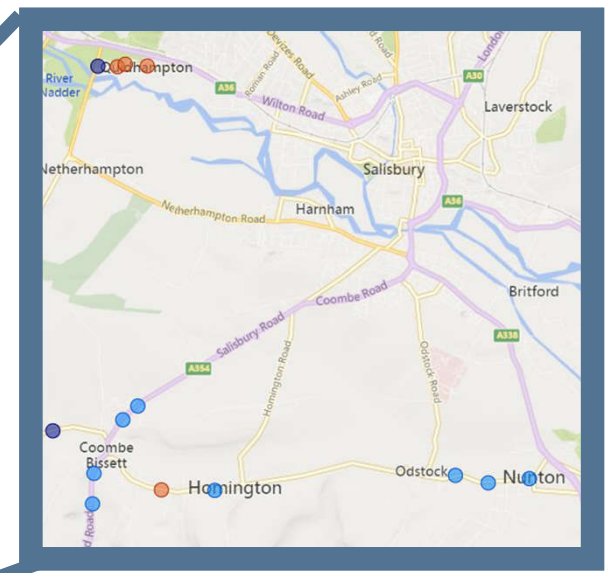
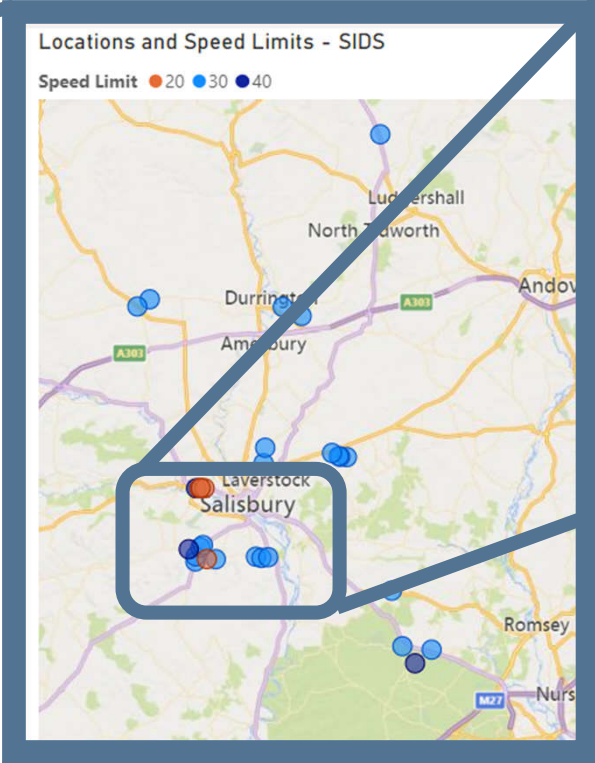
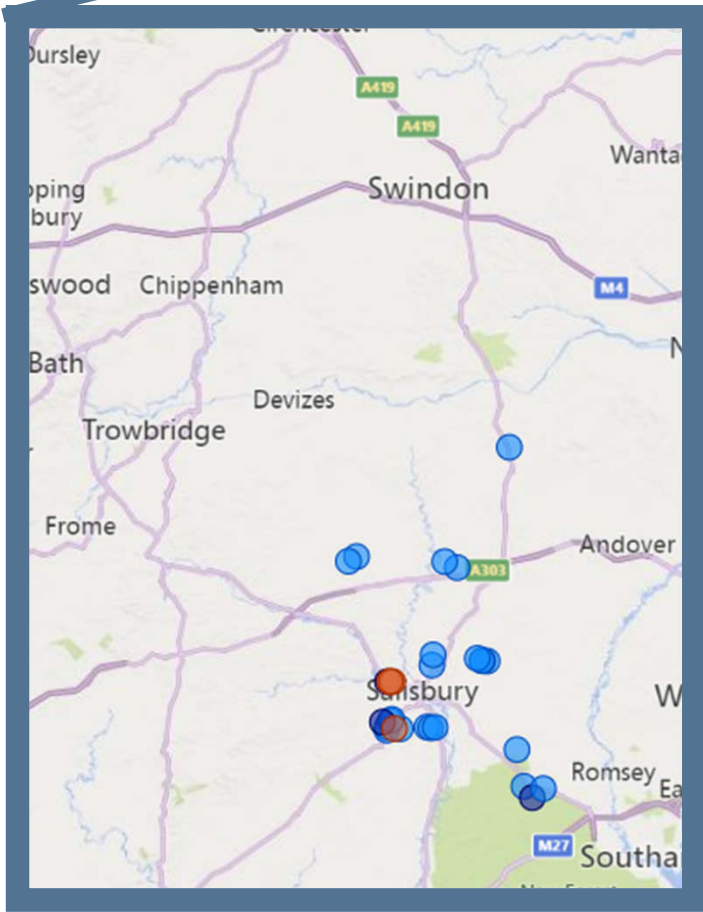
Hour

	05:00	06:00	07:00	08:00	09:00	10:00	11:00	12:00	13:00	14:00	15:00	16:00	17:00	18:00	19:00	20:00	21:00	22:00	23:00
30 - Coombe Bissett - Blandford Rd_P	35.8	34.0	30.3	29.7	29.7	29.7	29.5	30.6	30.2	30.6	30.2	30.2	31.2	31.5	32.6	33.7	35.9	34.2	38.1
30 - Firsdwn_Firs Rd Middle East	25.5	27.4	27.8	27.1	26.1	26.2	26.7	26.4	27.1	26.8	26.4	26.4	26.4	26.0	26.0	27.0	27.5	27.3	28.1
30 - Firsdwn_Firs Rd bottom	28.4	33.7	27.9	25.3	25.8	25.8	25.3	25.0	25.3	25.2	25.0	25.2	25.0	25.0	25.4	26.3	27.4	26.5	27.2
30 - Landford - Sherfield English Road	34.1	25.0	25.9	24.6	24.9	24.7	24.6	24.8	24.4	24.0	24.6	24.8	25.2	25.1	25.0	25.5	25.6	25.5	25.0

Note: Average speeds below the speed limit are cream, a gradient scale from yellow to red is used for average speeds above the speed limit.



# • SID Pilot - Area



**Amesbury/ Salisbury area**

**Locations spread across 5 Area Boards**

**35 different locations covered**

**Locations covering 5 Area Boards**



# Community Road Safety Officers

CRSO's

Your officer is Lotty Sartin

[Charlotte.Sartin@wiltshire.police.uk](mailto:Charlotte.Sartin@wiltshire.police.uk)

# • CRSO's

## Attended



## Partnership working



Ministry  
of Defence

# Wiltshire Council



DORSET & WILTSHIRE  
FIRE AND RESCUE

## Promoting & supporting



NFCC  
National Fire  
Chiefs Council



Tier 1

### National Roads Partnership Calendar 2022-2023

National 2 Wheels Operation

Global Road Safety Week



## CHILD SEAT SAFETY

• THE CAR SEAT EXPERTS •

iosh Accredited in car seat training

# Community Speed Enforcement Officers

CSEO's



# • CSEO – Overall Dashboard (06/03/2023 0800 hrs)

## CSEO Activity Dashboard

Outcomes are dependent on previous convictions and history

2,546.00  
Sum of Speed awareness...

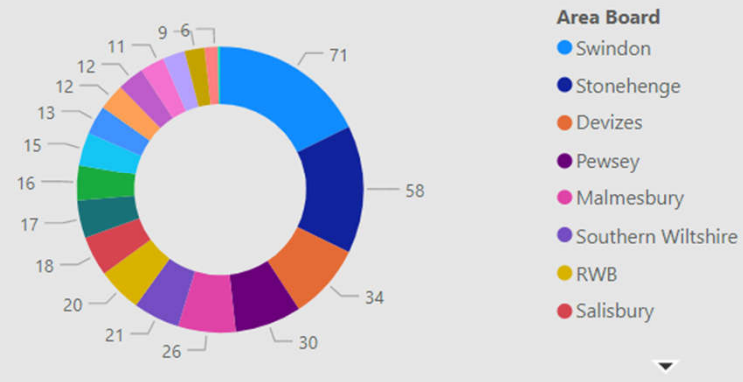
339.00  
Sum of Fine & Points

44.00  
Sum of Court

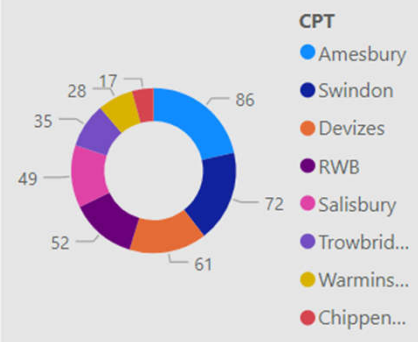
209  
Count of Location

Location	Year	Month	Speed awareness course	Fine & Points	Court	CPT	Area Board
Aldbourn - South Street - Opposite Ford Farm	2023	January	3.00	0.00	0.00	Devizes	Marlborough
Aldbourn - South Street - Outside Nursing Home	2023	January	0.00	0.00	0.00	Devizes	Marlborough
Aldbourn	2022	February	0.00	0.00	0.00	Devizes	Marlborough
Aldbourn - bus stop	2023	January	3.00	0.00	0.00	Salisbury	Southern Wilts
Aldbourn - Silver Wood	2023	January	0.00	0.00	0.00	Salisbury	Southern Wilts
Allington & Boscombe - Social club	2022	November	7.00	0.00	0.00	Amesbury	Southern Wilts
Allington & Boscombe - Social club	2022	October	12.00	0.00	0.00	Amesbury	Stonehenge
Allington & Boscombe - Social club	2022	November	3.00	2.00	0.00	Amesbury	Stonehenge
Allington & Boscombe Social Club	2023	January	14.00	1.00	0.00	Amesbury	Southern Wilts
Allington & South Boscombe	2022	January	0.00	0.00	0.00	Amesbury	Southern Wilts
Allington and Boscombe - Social Club	2023	January	1.00	0.00	0.00	Amesbury	Southern Wilts
Allington and Boscombe Social Club	2023	February	1.00	1.00	0.00	Amesbury	Southern Wilts
<b>Total</b>			<b>2,546.00</b>	<b>339.00</b>	<b>44.00</b>		

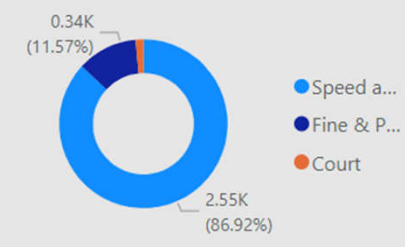
### Activity by Area Board




### Activity by CPT



### Outcomes



- **CSEO – Salisbury Area Board results**



- Wider work for February overall



Vehicles seized = **71**

There's never an excuse to...

Drive under the influence of drink or drugs

# FatalFive



- Drink Drive arrest = **45**
- Drug Drive arrests = **48**

# • Twitter – Wilts Specialist Ops

Friday 10 Feb

**Wilts Specialist Ops** @WiltsSpecOps · 10 Feb  
#RPU are on the A303 in Chicklade responding to commu regarding speeding vehicle's, we have had a few stopped speed already. #fatal5




3 12 118 4,779

**Wilts Specialist Ops** @WiltsSpecOps · 10 Feb  
The sheep-ish driver of this truck & trailer combo didn't pull the wool over #RPU eyes... stopped due to faulty lights and no index displayed... led to the discovery of a dangerous condition and no MOT! Vehicle escorted and driver issued TOR & FPN. Totalling £2000 fines & 3 points

**This vehicle's MOT has expired**


You can be fined up to £1000 for driving without a valid MOT. This vehicle may be MOT exempt, for more information refer to [MOT exemption guidance](#)

**MITSUBISHI SHOGUN SPORT**




9 8 172 6,277

**Wilts Specialist Ops** @WiltsSpecOps · 10 Feb  
Vehicle stopped due to excessive tints, the driver couldn't prove he had insurance, vehicle seized, driver reported #RPU #seized



1 8 192 3,869

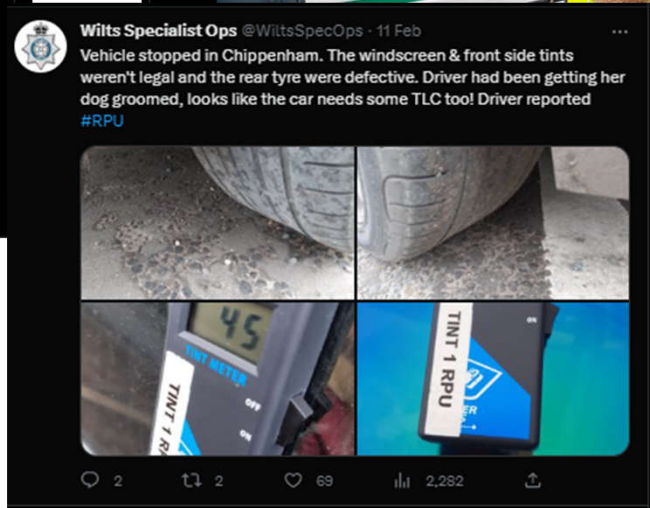

**Wilts Specialist Ops** @WiltsSpecOps · 10 Feb  
The driver of this taxi thought it would be ok to use his phone while driving. He was so preoccupied, he didn't notice #RPU next to him in a marked car. He left snatching the TORS from the officer & slamming the door #yourehard #Fatal5 #ProfessionalDriver! #reported



29 20.6K

# • Twitter – Wilts Specialist Ops

**Saturday 11 Feb**






# • Twitter – Wilts Specialist Ops

Sunday 12 Feb

**Wilts Specialist Ops** @WiltsSpecOps · 12 Feb


#RPU advice would be don't overtake a vehicle in a 20mph limit directly towards the marked car when you have 3 tyres below the legal limit the 5 second reduction in your journey time has landed you a trip to court



1 8 159 4,277

**Wilts Specialist Ops** @WiltsSpecOps · 12 Feb

#RPU accompanied by @wiltspolicesc are responding to community complaints around speeding on the 50Mph stretch through the Village on the A303... So far, so good!! #Fatal5



7 3 104 9,...

**Wilts Specialist Ops** @WiltsSpecOps · 12 Feb

Spoiler alert!  
A Non-UK registered vehicle, that's been here since 2019 & driven without a licence for over 2 years was stopped by #RPU having been spotted by @wiltspolicesc. Much like on the boot, the driver was left with his 'tail' between his legs! Vehicle seized! @HMRCgovuk



27 13 370 19.6K

**Wilts Specialist Ops** @WiltsSpecOps · 12 Feb

RPU are out on the bike today down on Salisbury plain. A number of fixed penalty tickets have been issued to off road motorcyclists for document and road worthiness related offences.



120 5,085

# • Twitter – Wiltshire Specials

## Specials Road Safety Unit #SRSU



- 2 x Drink Drive - Arrested
- 2 x Drug Drive - Arrested
- 1 x Mobile Phone - Reported
- 10 x RTC's Attended
- 4 x Assist Arrest
- 1 x No Insurance - Reported
- 5 x No Tax - Reported
- 1 x No MOT - Fixed Penalty
- 2 x VDRS - Get it fixed..
- 2 x Excessive Tints - Fixed Penalty
- 4 x Vehicle in Dangerous Condition- Reported
- 1 x Driving Otherwise Than in Accordance - Reported




**Friday 5 Feb**



### Specials Road Safety Unit #SRSU

3 units on patrol yesterday around the county  
 Variety of jobs, speed checks, stop checks,  
 tints removed, RTC, arrest for drug drive,  
 mobile phone offence.  
 Multiple drivers reported for offences, and a  
 few fixed penalties given.



**Friday 14 Feb**

