

WILTSHIRE POLICE



# Road Safety update - Melksham Area Board

14 June 2023



# • Road Safety Team

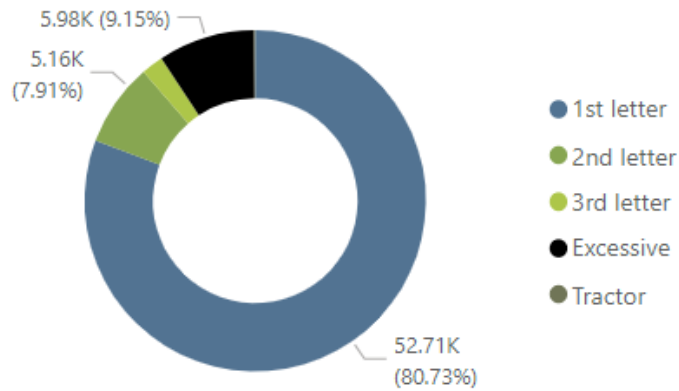


# CSW briefing dashboard

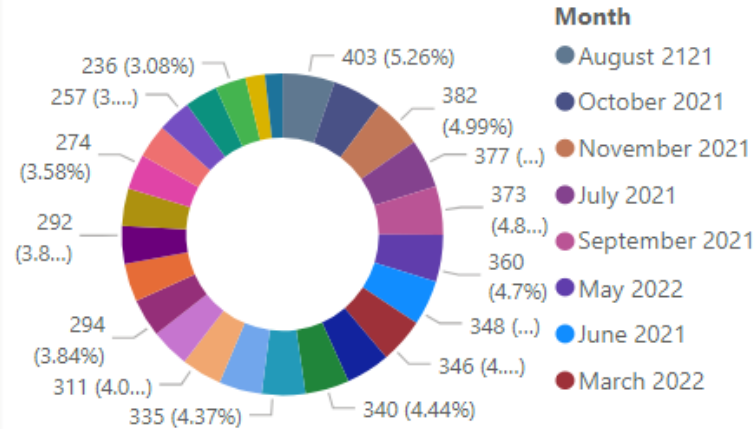
Data set from April 2021

Please use the filters to drill down on the information you wish to see

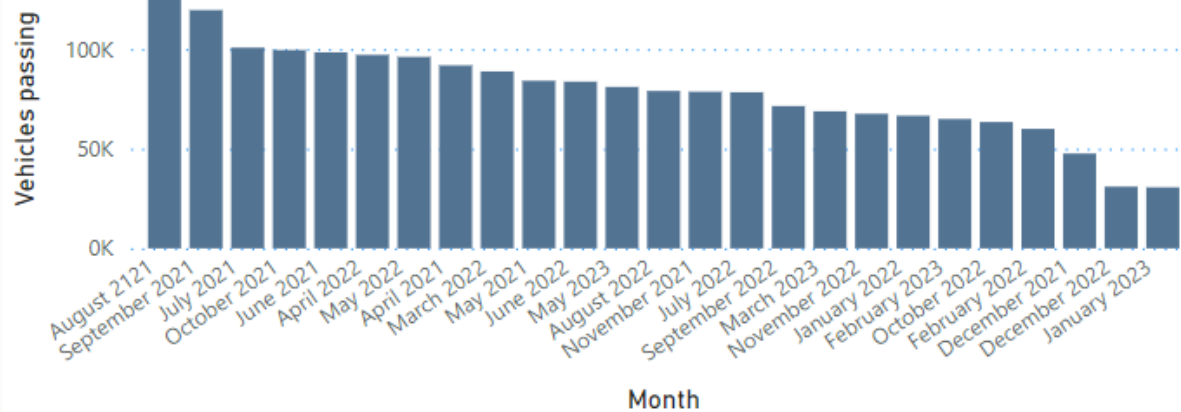
### Number of letters sent



### Number of watches by month



### Vehicles passing by month



7.66K

Sum of No. of watches

65.28K

Sum of Total letters

1.98M

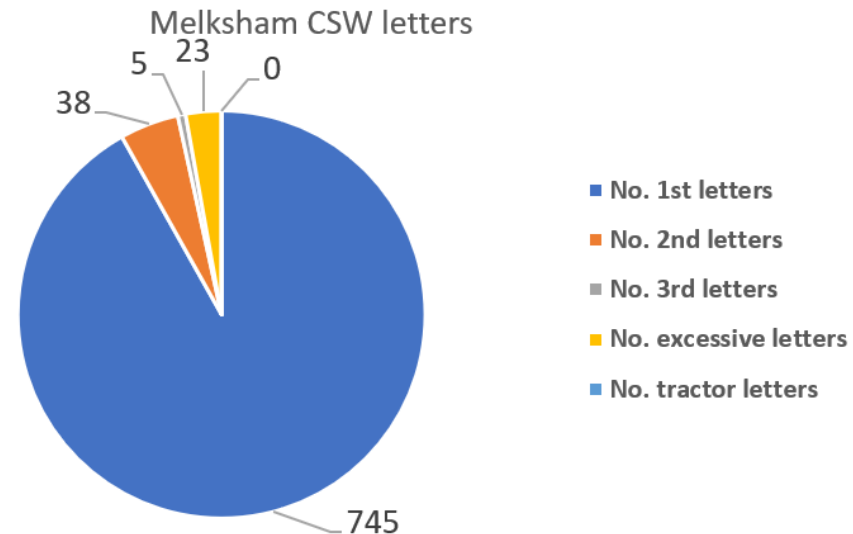
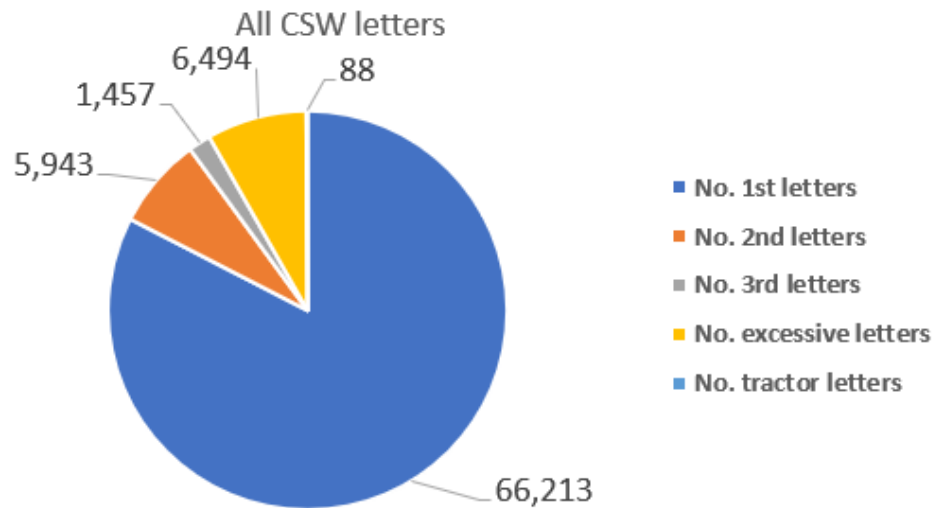
Sum of Vehicles passing

52.71K

Sum of No. 1st letter

# • CSW Melksham area - Data since July 2020 to 05/06/2023

| Team                    | No. 1st letters | No. 2nd letters | No. 3rd letters | No. excessive letters | No. tractor letters | Total letters | No. of watches | Average speeders % |
|-------------------------|-----------------|-----------------|-----------------|-----------------------|---------------------|---------------|----------------|--------------------|
| Beanacre                | 35              | 3               | 1               | 4                     | 0                   | 43            | 4              | 5.11%              |
| Melksham - Berryfields  | 60              | 2               | 0               | 0                     | 0                   | 62            | 49             | 1.32%              |
| Melksham - Woodrow Road | 171             | 18              | 1               | 6                     | 0                   | 189           | 47             | 5.27%              |
| Shaw and Whitley        | 479             | 15              | 3               | 13                    | 0                   | 510           | 99             | 2.11%              |
| <b>Grand Total</b>      | <b>745</b>      | <b>38</b>       | <b>5</b>        | <b>23</b>             | <b>0</b>            | <b>804</b>    | <b>199</b>     | <b>2.72%</b>       |



# • Traffic surveys – Melksham since October 2020

**Wiltshire Council**

| Title   | Result            | Survey start date | Date TS received | Speed limit | 85th percentile |
|---|-------------------|-------------------|------------------|-------------|-----------------|
| Atworth - Purlpit                             | No further action | 02/11/2020        | 08/12/2020       | 30          | 27.9            |
| Melksham - Coronation Road                    | Speed enforcement | 01/12/2021        | 20/01/2022       | 20          | 27.9            |
| Melksham - A3102 Lowbourn (south of Ruskin Av | No further action | 21/11/2021        | 13/01/2022       | 30          | 30.7            |
| Melksham - Church Lane                        | No further action | 21/11/2021        | 13/01/2022       | 30          | 31              |
| Melksham - Coronation Road                    | No further action | 21/11/2021        | 13/01/2022       | 30          | 27.9            |
| Melksham - Halifax Road                       | No further action | 12/10/2021        | 05/11/2021       | 30          | 34.8            |
| Melksham - Hazelwood Road                     | No further action | 21/11/2021        | 17/01/2022       | 30          | 25.7            |
| Melksham - Pembroke Road                      | No further action | 01/11/2021        | 13/01/2022       | 30          | 24.5            |
| Melksham - Pembroke Road                      | Speed enforcement | 01/12/2021        | 20/01/2022       | 20          | 24.5            |
| Melksham - Queensway                          | No further action | 21/11/2021        | 13/01/2022       | 30          | 29.5            |
| Melksham - Skylark Road                       | No further action | 21/11/2021        | 14/01/2022       | 20          | 20.2            |
| Melksham -Spa road                            | No further action | 12/10/2021        | 10/02/2022       | 30          | 28.2            |
| Seend, A361 High Street                       | Speed enforcement | 25/04/2022        |                  | 30          | 35.24           |

# Community Road Safety Officers

CRSO's

Your officer is **Kaylie Griffiths**  
[kaylie.griffiths@wiltshire.police.uk](mailto:kaylie.griffiths@wiltshire.police.uk)

# • CRSO's

## Recent events

# #Project EDWARD

Every Day Without A Road Death



## CHILD SEAT SAFETY

• THE CAR SEAT EXPERTS •

iosh Accredited in car seat training

- 25/04 - Melksham
- 26/04 – Salisbury
- 27/04 - Swindon



Tier 1  
National Roads Partnership Calendar 2022-2023

**20** minimum safe passing distance **1 metre**

**30** minimum safe passing distance **1.5 metres**

**30+** minimum safe passing distance **2 metres**

### Campaign results

| Project Zero 12/04/2023 | Op Close Pass – Cycles | Project Zero 19/04/2023   |
|-------------------------|------------------------|---------------------------|
| 6 No MOT                | 18 educational stops   | 3 Dangerous condition     |
| 3 No Insurance          | 1 FPN                  | 2 Seat belts              |
| 3 Mobile phone use      | 1 TOR                  | 2 No Insurance            |
| 1 Dangerous condition   | 1 VDRS                 | 1 Not in control          |
| 1 No. plate non conform |                        | 1 Mobile phone            |
| 1 Speed                 |                        | 1 Without proper view     |
| 1 Red light             |                        | 1 Defective Tyre/s        |
| 1 Tints                 |                        | 1 Drive o/w in accordance |
| 1 Defective Tyre/s      |                        | 1 Red light               |
| 1 WOA                   |                        | 1 Tints                   |
|                         |                        | <b>49 speed!</b>          |



Tier 1  
National Roads Partnership Calendar 2022-2023

2 May  
Global Road Safety Week  
TBC  
Save Lives

# • Wider work recently – Op Tramline

| Highways England National HGV Cab Project |            |  |            |
|---|------------|--|------------|
| Police Force                              |            | WILTSHIRE  |            |
| Date of Collection for Vehicle            |            | FRIDAY 14TH APRIL 2023                           |            |
| Date of Return for Vehicle                |            | FRIDAY 21ST APRIL 2023                           |            |
| Number of days vehicle was utilised       |            | 3  |            |
| Routes patrolled                          |            | M4, between Junctions 14-18 on A & B carriageway |            |
| Offences                                  |            | Interventions                                    |            |
| Mobile Phone                              | 27         | Words of Advice                                  | 2          |
| Not in Proper Control                     | 7          | Traffic Offence Report                           | 53         |
| Seat Belt                                 | 28         | Fixed Penalty Notice                             | 35         |
| Speed                                     | 6          | Graduated Fixed Penalty Notice                   | 3          |
| Prohibited Vehicle O/S Lane               | 2          | GFPN Amount                                      | £750       |
| Use of M/Way Verge                        |            | Summons  | 3          |
| No Insurance                              | 2          | Section 165 Seizure                              | 2          |
| Stopping on H/S                           |            | VDRS   | 1          |
| Driving on H/S                            | 1          | HORT/1   | 1          |
| Construction & Use                        | 6          | PG9  | 2          |
| Driver's Hours                            |            | Letter / Warning                                 |            |
| Due Care                                  | 6          | Arrest   |            |
| Insecure Load                             | 3          | Referral to Traffic Commissioner                 |            |
| Red Light/ X Offence                      |            | NFA  |            |
| Drink/Drug Drive                          |            | Other  |            |
| Crime                                     |            |  |            |
| Other                                     | 13         |  |            |
| <b>Total</b>                              | <b>101</b> | <b>Total</b>                                     | <b>102</b> |
| HGV                                       | 41         |  |            |
| LGV                                       | 24         |  |            |
| PSV                                       | 1          |  |            |
| Private Vehicles                          | 29         |  |            |
| Other                                     | 1          |  |            |
| <b>Total</b>                              | <b>96</b>  |  |            |

Top three offences detected through Operation Tramline are:



Mobile phone use



Seat belt offences



Driver not in proper control

**Wilts Specialist Ops** @WiltsSpecOps · 21 Apr

#RPU ran #OpTramline for 3 days this week, over 100 offences were identified just from this operation including 27 drivers using a mobile phone at the wheel, the most surprising was a HGV driver watching a film on a laptop! #Fatal5



8 15 222 6,963



# Community Speed Enforcement Officers

CSEO's



# • CSEO – Dashboard (06/06/2023 0800hrs)

## CSEO Activity Dashboard

Outcomes are dependent on previous convictions and history

3,757.00  
Sum of Speed awareness ...

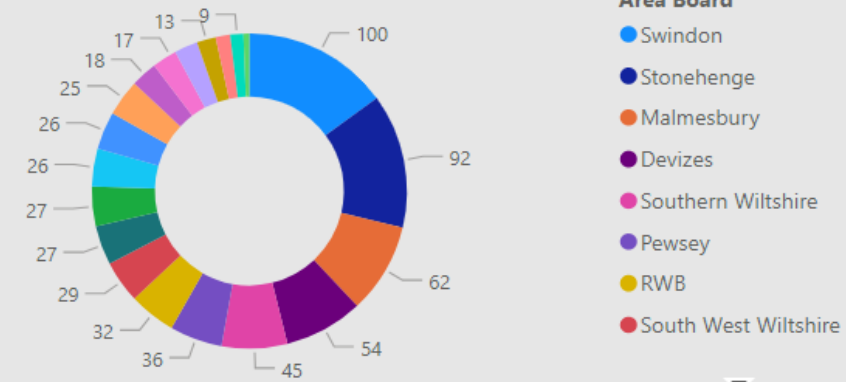
478.00  
Sum of Fine & Points

57.00  
Sum of Court

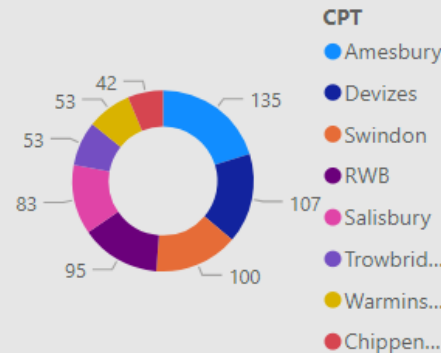
347  
Count of Location

| Location                                | Year | Month    | Speed awareness course | Fine & Points | Court        | CPT        | Area Board   |
|---|------|----------|------------------------|---------------|--------------|------------|--------------|
| Operation Wolf - Salisbury - 29/6/2022  | 2022 | June     | 149.00                 | 22.00         | 3.00         | Salisbury  | Salisbury    |
| Tilshead                                | 2022 | December | 93.00                  | 7.00          | 1.00         | Amesbury   | Stonehenge   |
| Cricklade - Spital Lane                 | 2023 | April    | 80.00                  | 10.00         | 0.00         | RWB        | RWB          |
| Wilton - The Avenue                     | 2022 | December | 65.00                  | 19.00         | 8.00         | Salisbury  | South West W |
| Collingbourne Kingston                  | 2022 | December | 62.00                  | 9.00          | 0.00         | Amesbury   | Tidworth     |
| Ogbourne St Andrew                      | 2023 | April    | 60.00                  | 4.00          | 0.00         | Devizes    | Marlborough  |
| Tilshead                                | 2022 | November | 58.00                  | 6.00          | 1.00         | Amesbury   | Stonehenge   |
| Shaw and Whitley (Shaw Hill)            | 2022 | December | 55.00                  | 9.00          | 0.00         | Trowbridge | Melksham     |
| Cholderton                              | 2023 | March    | 53.00                  | 3.00          | 1.00         | Amesbury   | Stonehenge   |
| Cholderton - Church Close               | 2023 | April    | 51.00                  | 1.00          | 0.00         | Amesbury   | Stonehenge   |
| Harnham - Portland Avenue               | 2023 | April    | 47.00                  | 6.00          | 0.00         | Salisbury  | Salisbury    |
| Harnham - Portland Avenue               | 2023 | February | 46.00                  | 12.00         | 2.00         | Salisbury  | Salisbury    |
| Oare - Outside Oare House               | 2023 | March    | 46.00                  | 10.00         | 0.00         | Devizes    | Pewsey       |
| Wilton - The Avenue                     | 2023 | January  | 46.00                  | 9.00          | 4.00         | Salisbury  | South West W |
| Collingbourne Kingston                  | 2022 | February | 45.00                  | 2.00          | 0.00         | Amesbury   | Tidworth     |
| PROJECT ZERO - Salisbury - Downton Road | 2023 | February | 42.00                  | 1.00          | 0.00         | Salisbury  | Salisbury    |
| <b>Total</b>                            |      |          | <b>3,757.0</b>         | <b>478.00</b> | <b>57.00</b> |            |              |

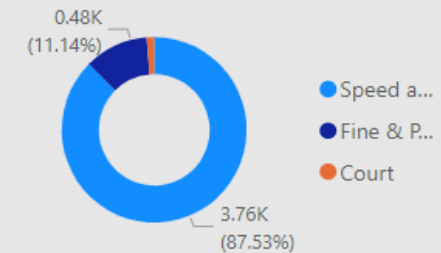
### Activity by Area Board



### Activity by CPT



### Outcomes



# • CSEO – Melksham Area Board results

## CSEO Activity Dashboard

Outcomes are dependent on previous convictions and history

177.00  
Sum of Speed awareness ...

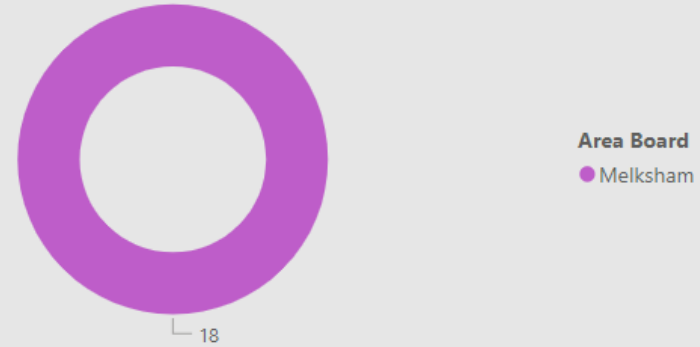
21.00  
Sum of Fine & Points

3.00  
Sum of Court

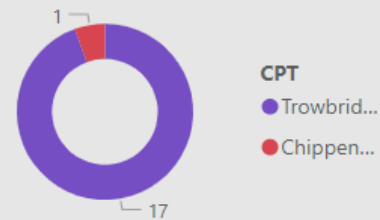
10  
Count of Location

| Location                        | Year | Month     | Speed awareness course | Fine & Points | Court       | CPT        | Area Board |
|---------------------------------|------|-----------|------------------------|---------------|-------------|------------|------------|
| Shaw and Whitley (Shaw Hill)    | 2022 | December  | 55.00                  | 9.00          | 0.00        | Trowbridge | Melksham   |
| Shaw & Whitley (Shaw Hill)      | 2023 | January   | 40.00                  | 2.00          | 1.00        | Trowbridge | Melksham   |
| Shaw and Whitley - Shaw Hill    | 2023 | February  | 24.00                  | 2.00          | 2.00        | Trowbridge | Melksham   |
| Shaw and Whitley (Shaw Hill)    | 2023 | February  | 17.00                  | 2.00          | 0.00        | Trowbridge | Melksham   |
| Shaw and Whitley - Shaw Hill    | 2022 | December  | 16.00                  | 4.00          | 0.00        | Trowbridge | Melksham   |
| Beanacre - A350 Bus Stop        | 2023 | March     | 11.00                  | 0.00          | 0.00        | Trowbridge | Melksham   |
| Beanacre                        | 2022 | March     | 9.00                   | 1.00          | 0.00        | Trowbridge | Melksham   |
| Shaw and Whitley - Corsham Road | 2022 | December  | 3.00                   | 1.00          | 0.00        | Trowbridge | Melksham   |
| Melksham - Woodrow Road         | 2023 | March     | 1.00                   | 0.00          | 0.00        | Chippenham | Melksham   |
| Shaw and Whitley                | 2021 | December  | 1.00                   | 0.00          | 0.00        | Trowbridge | Melksham   |
| Beanacre                        | 2022 | April     | 0.00                   | 0.00          | 0.00        | Trowbridge | Melksham   |
| Beanacre                        | 2022 | August    | 0.00                   | 0.00          | 0.00        | Trowbridge | Melksham   |
| Melksham                        | 2022 | March     | 0.00                   | 0.00          | 0.00        | Trowbridge | Melksham   |
| Melksham Woodrow Road           | 2021 | September | 0.00                   | 0.00          | 0.00        | Trowbridge | Melksham   |
| Shaw and Whitley                | 2022 | May       | 0.00                   | 0.00          | 0.00        | Trowbridge | Melksham   |
| <b>Total</b>                    |      |           | <b>177.00</b>          | <b>21.00</b>  | <b>3.00</b> |            |            |

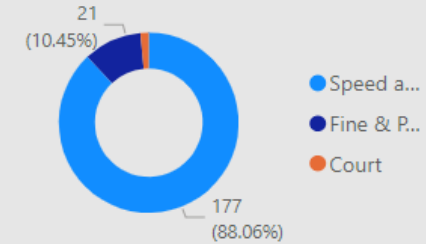
Activity by Area Board



Activity by CPT



Outcomes

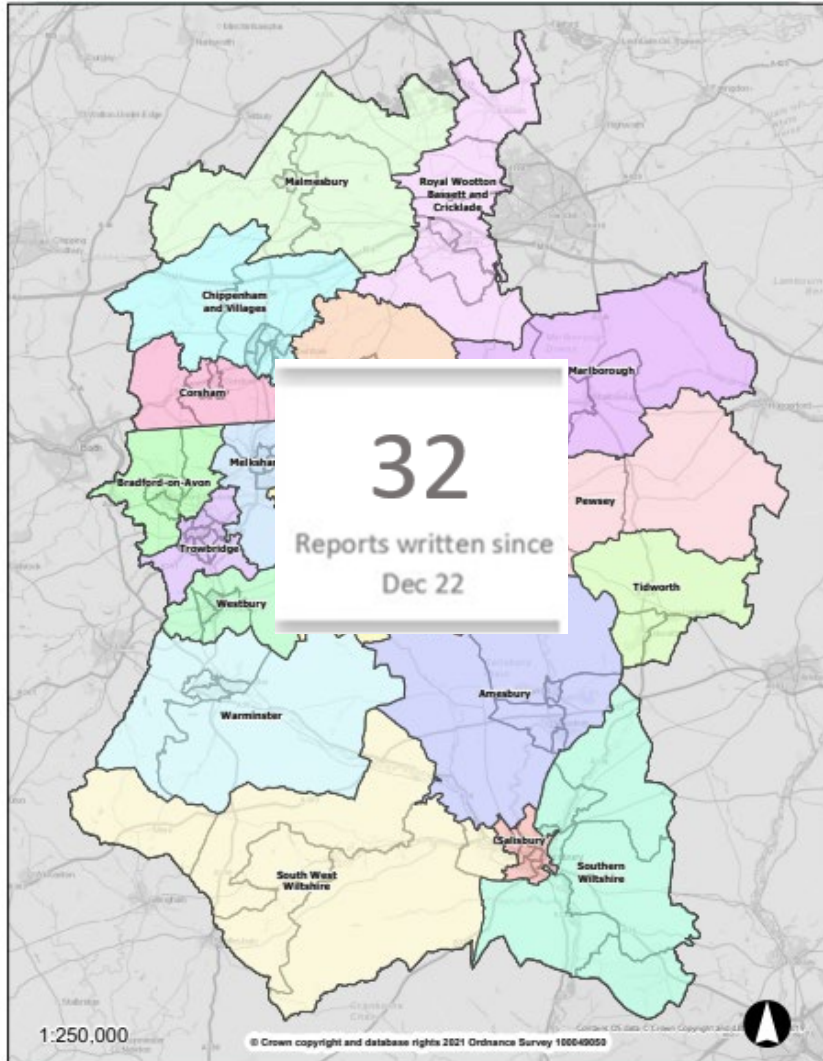


# Making Wiltshire Safer : Road Safety

In the last 30 days  
Road Policing Unit  
have;

Wiltshire Council

Wiltshire Area Boards 2021



115



87



65



**700+**  
stops

26



43



111




to list  
just a few

1:250,000

© Crown copyright and database rights 2021 Ordnance Survey 100040000

# • More information



[Wiltshire Specials \(@wiltspolicesc\) / Twitter](https://twitter.com/wiltspolicesc)

[Wiltshire Specials \(@wiltspolicesc\) / Twitter](https://twitter.com/wiltspolicesc)

**You don't need a Twitter account to see this information**

[Road Safety \(wiltshire-pcc.gov.uk\)](http://wiltshire-pcc.gov.uk)

