

WILTSHIRE POLICE



Road Safety update - Salisbury Area Board

15 June 2023



• Road Safety Team

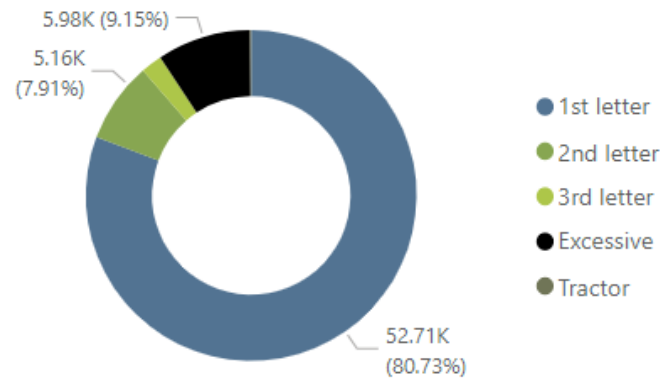


CSW briefing dashboard

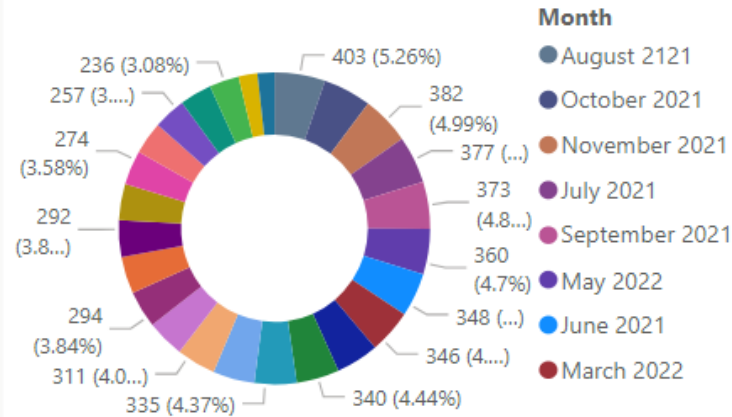
Data set from April 2021

Please use the filters to drill down on the information you wish to see

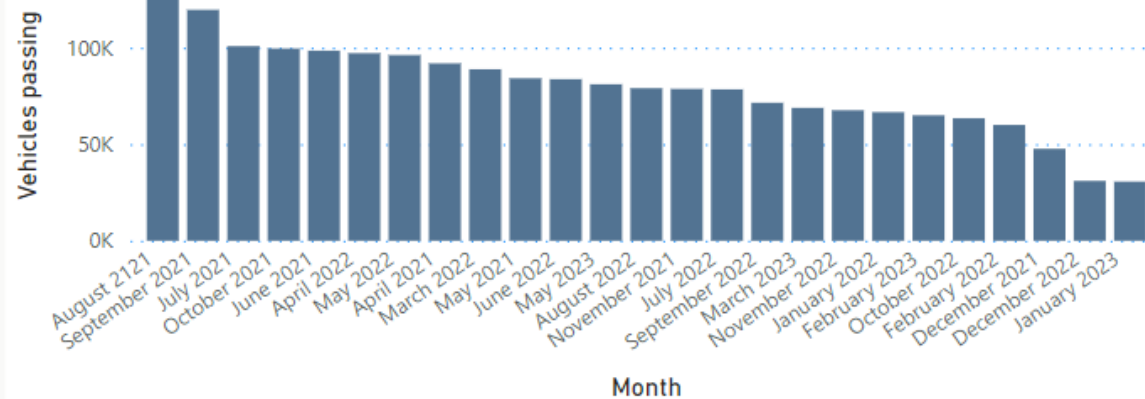
Number of letters sent



Number of watches by month



Vehicles passing by month



7.66K

Sum of No. of watches

65.28K

Sum of Total letters

1.98M

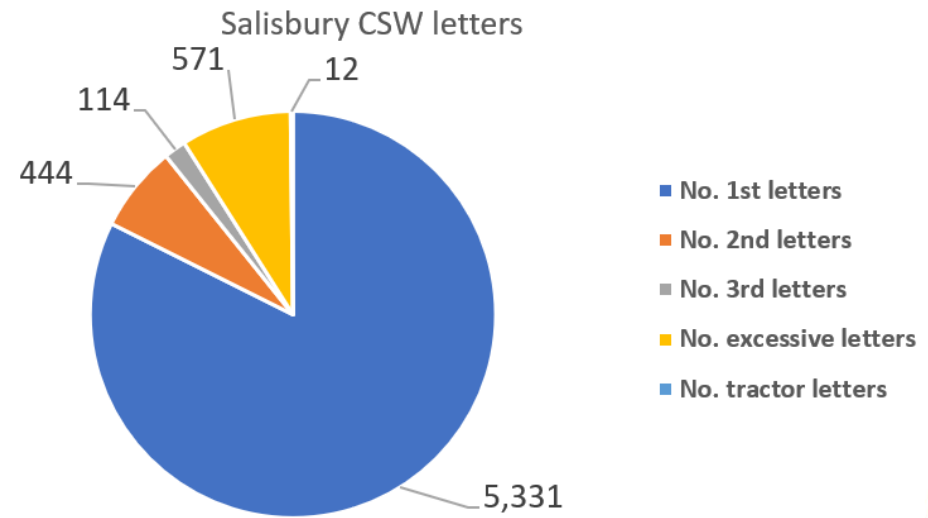
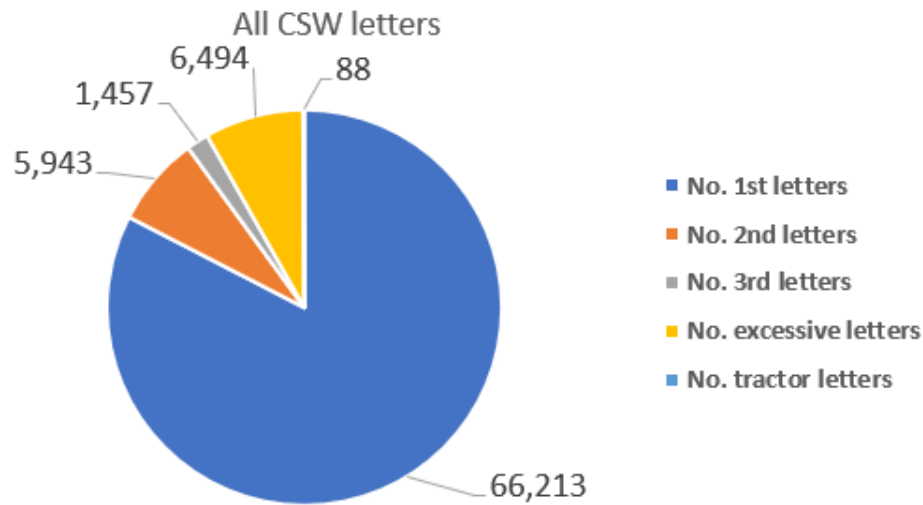
Sum of Vehicles passing

52.71K

Sum of No. 1st letter

• CSW Salisbury area - Data since July 2020 to 05/06/2023

Team	No. 1st letters	No. 2nd letters	No. 3rd letters	No. excessive letters	No. tractor letters	Total letters	No. of watches	Average speeders %
Harnham	3,371	238	60	456	6	4,131	178	7.24%
Landford	1,350	136	39	72	6	1,603	139	11.55%
Milford Mill	610	70	15	43	0	738	54	6.08%
Grand Total	5,331	444	114	571	12	6,472	371	8.69%



• Traffic surveys – Salisbury since October 2020

Wiltshire Council

Title	Result	Survey start date	Date TS received	Speed limit	85th percentile
C329 Laverstock - Salisbury	No further action	20/03/2023	05/04/2023	30	27.7
Ford - Roman Road	No further action	17/03/2020	15/08/2022	30	81.5
Ford - Spire View	Speed enforcement	14/10/2020	10/11/2020	30	40.1
Newton Toney - Beechfield	No further action	21/11/2021	14/01/2022	30	26.5
Salisbury	No further action	24/01/2022	03/05/2022	30	25.71
Salisbury - A3094 Netherhampton Road	No further action	23/01/2022	22/03/2022	40	36.49
Salisbury - A354 Coombe Road (1)	Speed enforcement	21/11/2021	13/01/2022	30	37.1
Salisbury - A354 Coombe Road (2)	No further action	21/11/2021	13/01/2022	30	34.6
Salisbury - A354 Coombe Road (3)	Speed enforcement	21/11/2021	13/01/2022	30	37.1
Salisbury - Coldharbour Lane	No further action	24/07/2020	09/11/2020	20	20.6
Salisbury - Devizes Road	No further action	14/10/2020	09/11/2020	40	42.6
Salisbury - Devonshire Road	No further action	24/01/2022	03/05/2022	30	27.09
Salisbury - East Gomeldon Road	Speed enforcement	24/01/2022	03/05/2022	30	36.71
Salisbury - Netherhampton Road	No further action	23/01/2022	29/04/2022	40	36.49
Salisbury - New Harnham Road (1)	No further action	21/11/2021	18/01/2022	30	32.5
Salisbury - New Harnham Road (2)	No further action	21/11/2021	18/01/2022	30	32.8
Salisbury - St Marks Avenue	No further action	21/11/2021	17/01/2021	30	31.2
Salisbury - St Marks Avenue	No further action	21/11/2021	17/01/2022	30	33.9
Salisbury - York Road	No further action	21/11/2021	18/01/2022	20	21.8
Salisbury Dews Road	No further action	04/03/2023	08/03/2023	20	19.7
Salisbury North Street	No further action	04/02/2023	08/03/2023	20	10.4
South Newton site 6	Speed enforcement	23/05/2021	05/07/2021	30	38.7
Southampton Road Salisbury	No further action	21/11/2021	14/01/2022	40	45.1
UC Old Sarum - Sherbourne Drive	No further action	20/03/2023	05/04/2023	30	18.6
Wilton - The Avenue	Police	14/10/2020	09/11/2020	30	42.6
Wilton - Water Ditchampton	No further action	14/10/2020	09/11/2020	30	29
Winterslow - C335 Tytherley Road	Speed enforcement	21/11/2021	14/01/2022	30	35.7

Community Road Safety Officers

CRSO's

Your officer is Lotty Sartin
charlotte.sartin@wiltshire.police.uk

• CRSO's

Recent events

#Project EDWARD

Every Day Without A Road Death



CHILD SEAT SAFETY

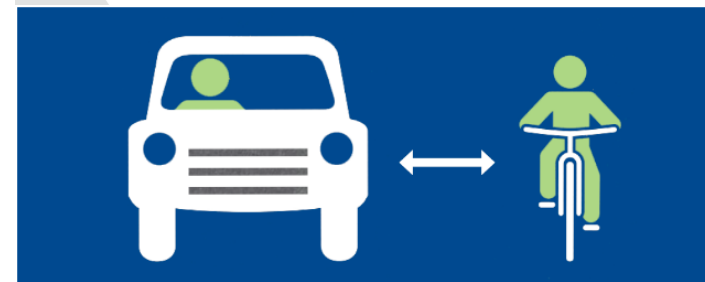
• THE CAR SEAT EXPERTS •

iosh Accredited in car seat training

- 25/04 - Melksham
- 26/04 – Salisbury
- 27/04 - Swindon




Tier 1
National Roads Partnership Calendar 2022-2023



- 20** minimum safe passing distance **1 metre**
- 30** minimum safe passing distance **1.5 metres**
- 30+** minimum safe passing distance **2 metres**



Tier 1
National Roads Partnership Calendar 2022-2023



Campaign results

Project Zero 12/04/2023	Op Close Pass – Cycles	Project Zero 19/04/2023
6 No MOT	18 educational stops	3 Dangerous condition
3 No Insurance	1 FPN	2 Seat belts
3 Mobile phone use	1 TOR	2 No Insurance
1 Dangerous condition	1 VDRS	1 Not in control
1 No. plate non conform		1 Mobile phone
1 Speed		1 Without proper view
1 Red light		1 Defective Tyre/s
1 Tints		1 Drive o/w in accordance
1 Defective Tyre/s		1 Red light
1 WOA		1 Tints
		49 speed!

• Wider work recently – Op Tramline

Highways England National HGV Cab Project			
Police Force		WILTSHIRE	
Date of Collection for Vehicle		FRIDAY 14TH APRIL 2023	
Date of Return for Vehicle		FRIDAY 21ST APRIL 2023	
Number of days vehicle was utilised		3	
Routes patrolled		M4, between Junctions 14-18 on A & B carriageway	
Offences		Interventions	
Mobile Phone	27	Words of Advice	2
Not in Proper Control	7	Traffic Offence Report	53
Seat Belt	28	Fixed Penalty Notice	35
Speed	6	Graduated Fixed Penalty Notice	3
Prohibited Vehicle O/S Lane	2	GFPN Amount	£750
Use of M/Way Verge		Summons	3
No Insurance	2	Section 165 Seizure	2
Stopping on H/S		VDRS	1
Driving on H/S	1	HORT/1	1
Construction & Use	6	PG9	2
Driver's Hours		Letter / Warning	
Due Care	6	Arrest	
Insecure Load	3	Referral to Traffic Commissioner	
Red Light/ X Offence		NFA	
Drink/Drug Drive		Other	
Crime			
Other	13		
Total	101	Total	102
HGV	41		
LGV	24		
PSV	1		
Private Vehicles	29		
Other	1		
Total	96		

Top three offences detected through Operation Tramline are:



Mobile phone use



Seat belt offences



Driver not in proper control

Wilts Specialist Ops @WiltsSpecOps · 21 Apr

#RPU ran #OpTramline for 3 days this week, over 100 offences were identified just from this operation including 27 drivers using a mobile phone at the wheel, the most surprising was a HGV driver watching a film on a laptop! #Fatal5



8 15 222 6,963

Community Speed Enforcement Officers

CSEO's



• CSEO – Dashboard (06/06/2023 0800hrs)

CSEO Activity Dashboard

Outcomes are dependent on previous convictions and history

3,757.00

Sum of Speed awareness ...

478.00

Sum of Fine & Points

57.00

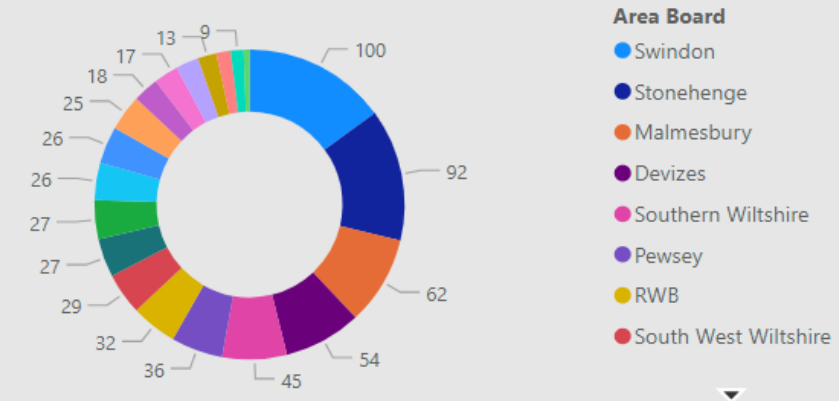
Sum of Court

347

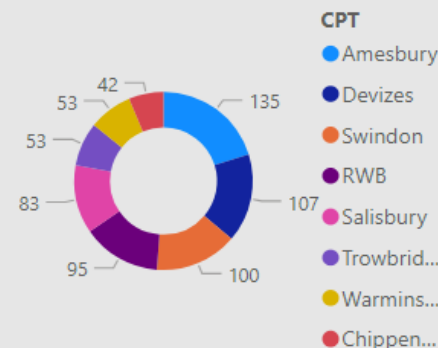
Count of Location

Location	Year	Month	Speed awareness course	Fine & Points	Court	CPT	Area Board
Operation Wolf - Salisbury - 29/6/2022	2022	June	149.00	22.00	3.00	Salisbury	Salisbury
Tilshead	2022	December	93.00	7.00	1.00	Amesbury	Stonehenge
Cricklade - Spital Lane	2023	April	80.00	10.00	0.00	RWB	RWB
Wilton - The Avenue	2022	December	65.00	19.00	8.00	Salisbury	South West W
Collingbourne Kingston	2022	December	62.00	9.00	0.00	Amesbury	Tidworth
Ogbourne St Andrew	2023	April	60.00	4.00	0.00	Devizes	Marlborough
Tilshead	2022	November	58.00	6.00	1.00	Amesbury	Stonehenge
Shaw and Whitley (Shaw Hill)	2022	December	55.00	9.00	0.00	Trowbridge	Melksham
Cholderton	2023	March	53.00	3.00	1.00	Amesbury	Stonehenge
Cholderton - Church Close	2023	April	51.00	1.00	0.00	Amesbury	Stonehenge
Harnham - Portland Avenue	2023	April	47.00	6.00	0.00	Salisbury	Salisbury
Harnham - Portland Avenue	2023	February	46.00	12.00	2.00	Salisbury	Salisbury
Oare - Outside Oare House	2023	March	46.00	10.00	0.00	Devizes	Pewsey
Wilton - The Avenue	2023	January	46.00	9.00	4.00	Salisbury	South West W
Collingbourne Kingston	2022	February	45.00	2.00	0.00	Amesbury	Tidworth
PROJECT ZERO - Salisbury - Downton Road	2023	February	42.00	1.00	0.00	Salisbury	Salisbury
Total			3,757.00	478.00	57.00		

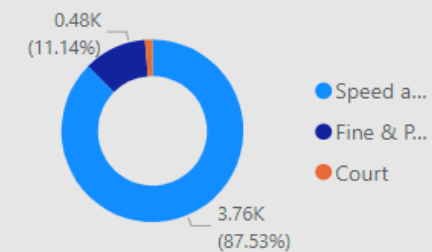
Activity by Area Board



Activity by CPT



Outcomes



• CSEO – Salisbury Area Board results

CSEO Activity Dashboard

Outcomes are dependent on previous convictions and history

418.00
Sum of Speed awareness ...

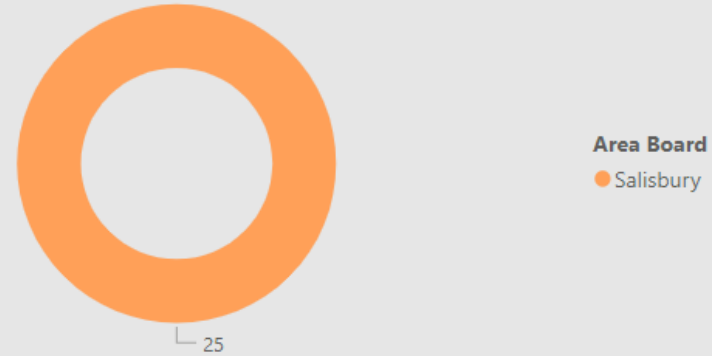
61.00
Sum of Fine & Points

6.00
Sum of Court

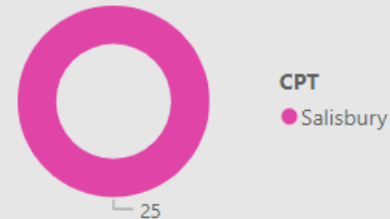
17
Count of Location

Location	Year	Month	Speed awareness course	Fine & Points	Court	CPT	Area Board
Operation Wolf - Salisbury - 29/6/2022	2022	June	149.00	22.00	3.00	Salisbury	Salisbury
Harnham - Portland Avenue	2023	April	47.00	6.00	0.00	Salisbury	Salisbury
Harnham - Portland Avenue	2023	February	46.00	12.00	2.00	Salisbury	Salisbury
PROJECT ZERO - Salisbury - Downton Road	2023	February	42.00	1.00	0.00	Salisbury	Salisbury
Harnham - Portland Av.	2023	March	26.00	7.00	0.00	Salisbury	Salisbury
Harnham - Old Blandford Rd	2022	December	14.00	0.00	0.00	Salisbury	Salisbury
Landford	2022	November	14.00	1.00	0.00	Salisbury	Salisbury
Wilton - The Avenue	2023	April	14.00	7.00	0.00	Salisbury	Salisbury
Dinton outside shop	2021	October	13.00	2.00	0.00	Salisbury	Salisbury
Harnham - Coombe Road	2022	December	13.00	1.00	0.00	Salisbury	Salisbury
Harnham - Portland Avenue	2023	January	13.00	2.00	1.00	Salisbury	Salisbury
Harnham - Old Blandford Road	2023	January	11.00	0.00	0.00	Salisbury	Salisbury
Wilton - The Avenue/Thornton Crescent SP2 0BF (C)	2023	April	9.00	0.00	0.00	Salisbury	Salisbury
Redlynch - The Ridge	2022	November	6.00	0.00	0.00	Salisbury	Salisbury
Landford - Jacada	2023	March	1.00	0.00	0.00	Salisbury	Salisbury
Harnham - Coombe	2023	January	0.00	0.00	0.00	Salisbury	Salisbury
Total			418.00	61.00	6.00		

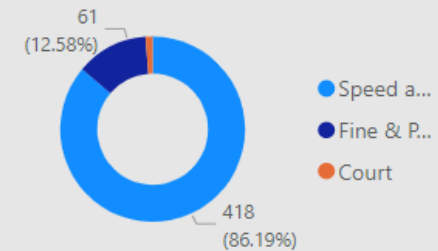
Activity by Area Board



Activity by CPT



Outcomes

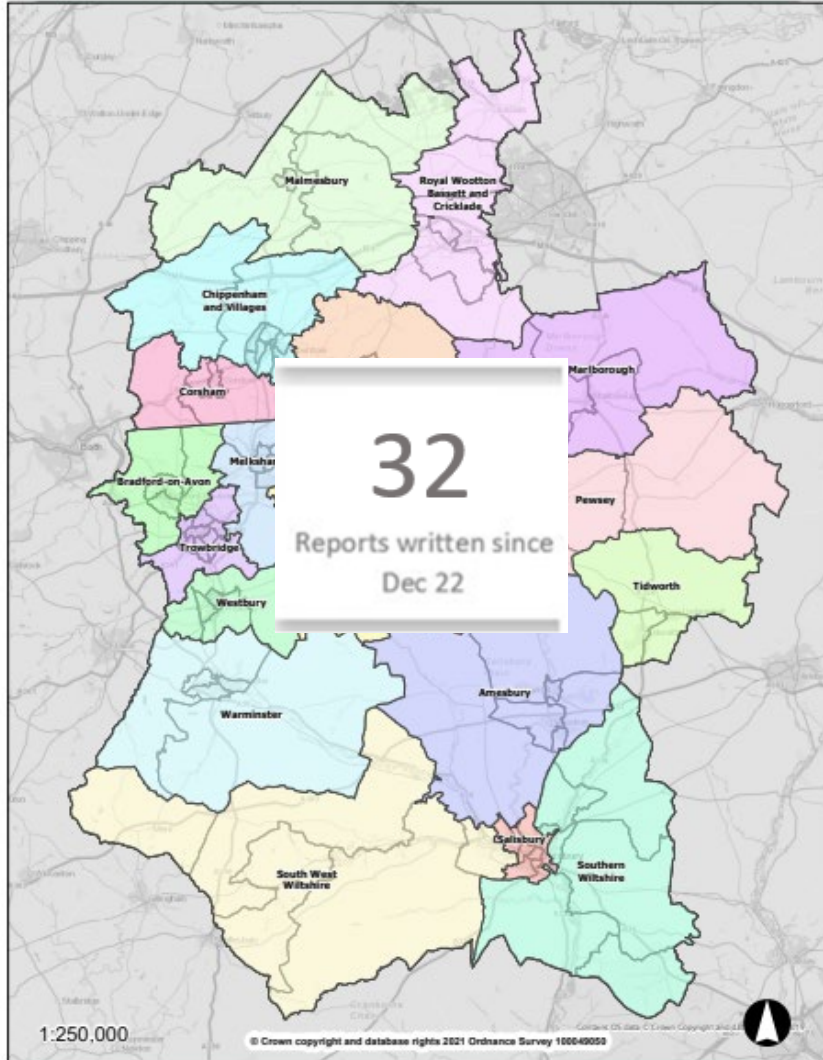


Making Wiltshire Safer : Road Safety

In the last 30 days
Road Policing Unit
have;

Wiltshire Council

Wiltshire Area Boards 2021



115



87



65



700+
stops

26



43



111



to list
just a few

1:250,000

© Crown copyright and database rights 2021 Ordnance Survey 100040000

• More information



[Wiltshire Specials \(@wiltspolicesc\) / Twitter](https://twitter.com/wiltspolicesc)

[Wiltshire Specials \(@wiltspolicesc\) / Twitter](https://twitter.com/wiltspolicesc)

You don't need a Twitter account to see this information

[Road Safety \(wiltshire-pcc.gov.uk\)](http://wiltshire-pcc.gov.uk)

