

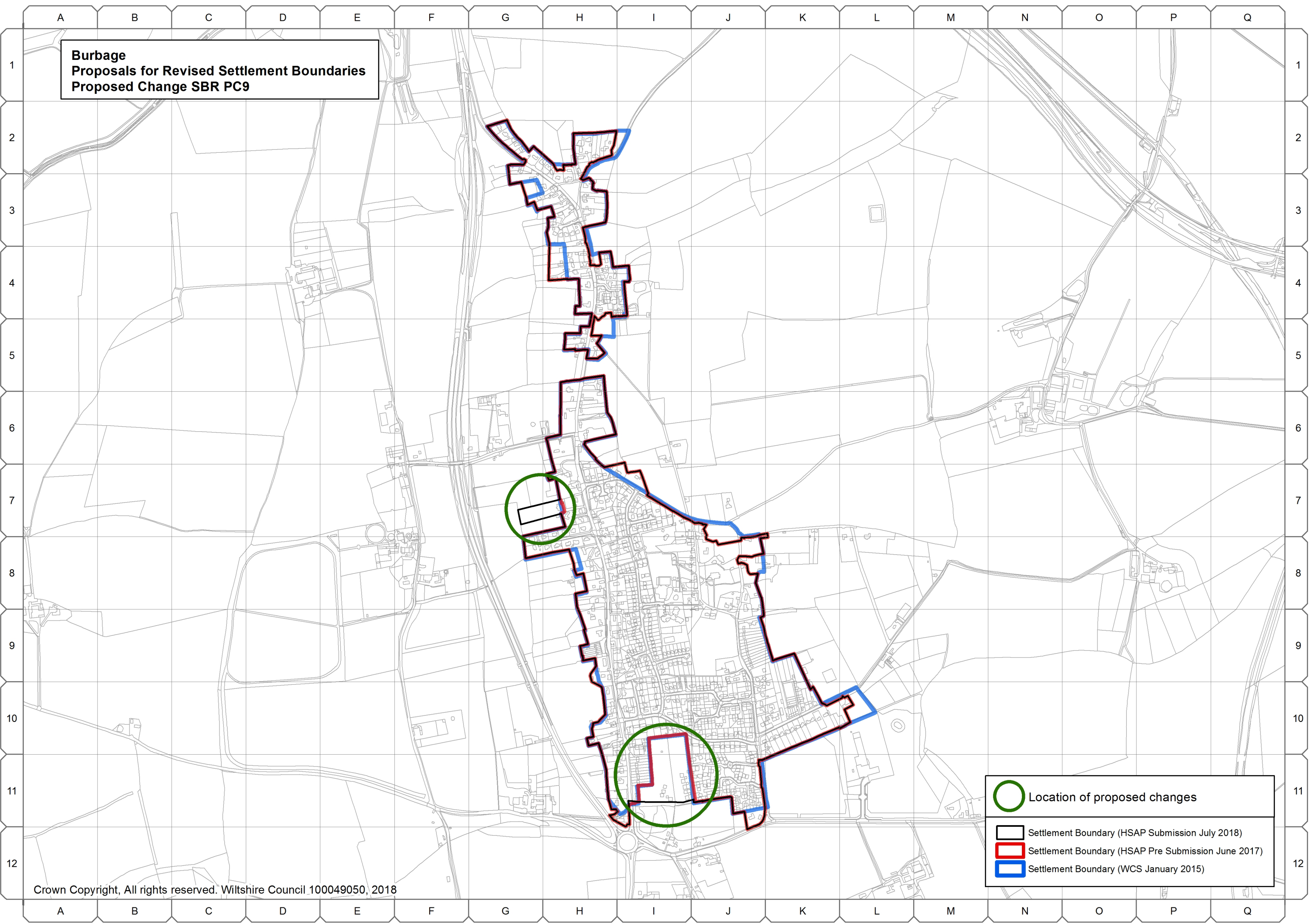
Burbage (SBR PC9)





Table 8 Proposed changes to the pre-submission Burbage Settlement Boundary¹²

Map Grid Reference	Proposed change
I10 and I11	Amend pre-submission settlement boundary to include new dwellings on land to the east of High Street. This is built residential development that is physically related to the settlement.
G7 and H7	Amend pre-submission settlement boundary to new dwelling and garden at the rear of 114 High Street. This is built residential development that is physically related to the settlement.

¹² This is a copy of Table A.1.1 on page 17 of the Pewsey Community Area Topic Paper.

**Burbage
Proposals for Revised Settlement Boundaries
Proposed Change SBR PC9**



	Location of proposed changes
	Settlement Boundary (HSAP Submission July 2018)
	Settlement Boundary (HSAP Pre Submission June 2017)
	Settlement Boundary (WCS January 2015)