

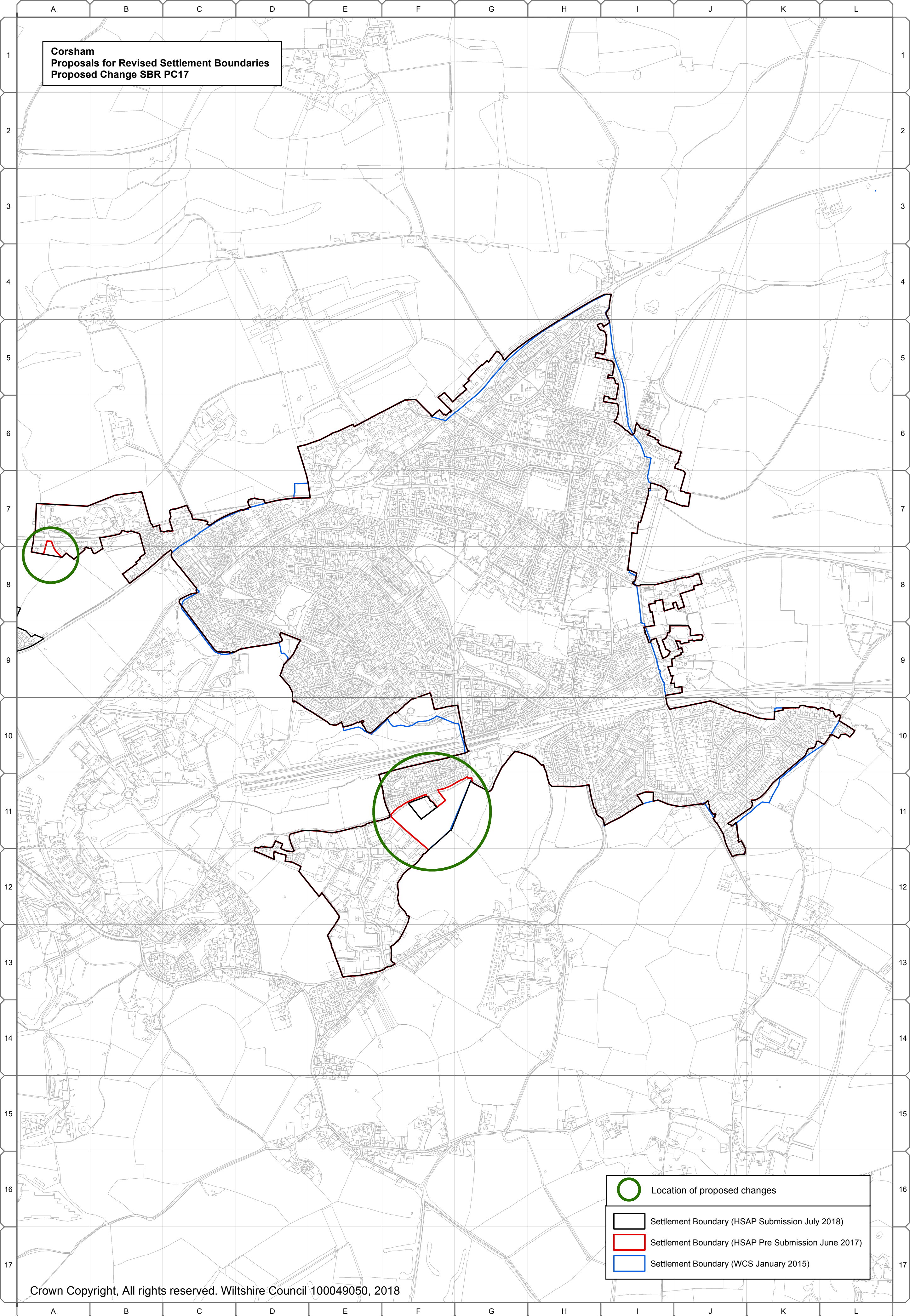
Corsham (SBR PC 17)





Table 15 Proposed changes to the pre-submission Corsham Settlement Boundary¹⁹

Map Grid Reference	Proposed change
A7 and A8	Amend pre-submission settlement boundary to include the full garden curtilage of 6 Halfway Firs, Bath Road. This is the curtilage of a property that relates more closely to the built environment (e.g. a garden) and has limited capacity to extend the built form of the settlement in terms of scale and location.
F11, G11 and F12	Amend pre-submission settlement boundary to include new dwellings at land south of Potley Lane. This is built residential development that is physically related to the settlement.

¹⁹ This is a copy of Table A.1.1 on page 17 of the Corsham Community Area Topic Paper.

**Corsham
Proposals for Revised Settlement Boundaries
Proposed Change SBR PC17**



-  Location of proposed changes
-  Settlement Boundary (HSAP Submission July 2018)
-  Settlement Boundary (HSAP Pre Submission June 2017)
-  Settlement Boundary (WCS January 2015)