

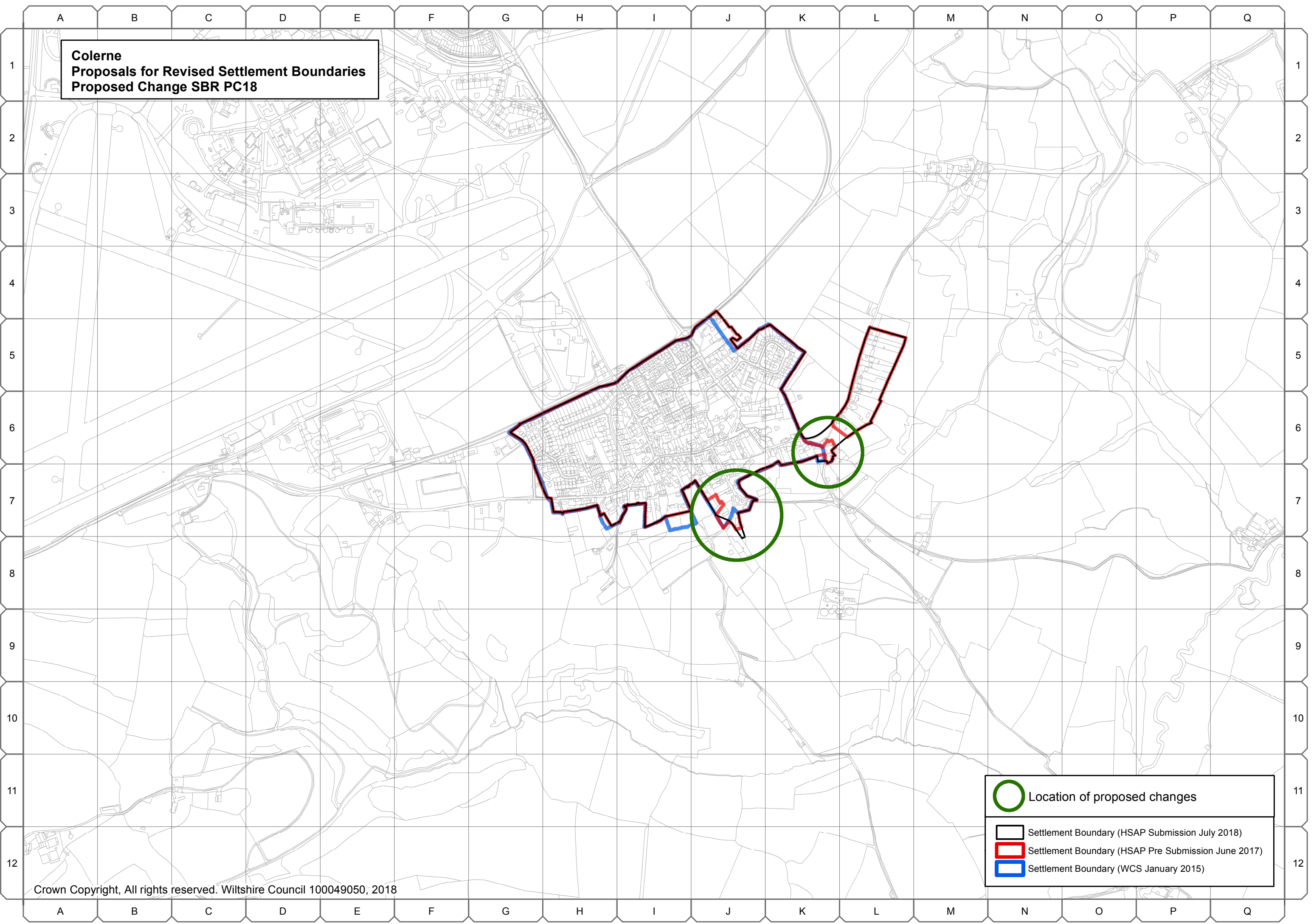
Colerne (SBR PC 18)





Table 16 Proposed changes to the pre-submission Colerne Settlement Boundary²⁰

Map Grid Reference	Proposed change
J7 <i>and</i> J8	Amend pre-submission settlement boundary to exclude the farm building and include the garden of Brambledown, Tutton Hill. The former is a farm building at the edge of a large village and the latter is the curtilage of a property that relates more closely to the built environment (e.g. a garden) and has limited capacity to extend the built form of the settlement in terms of scale and location.
K6 and L6	Amend pre-submission settlement boundary to include the gardens and recreational or amenity space adjacent to Eastrip Lane and 21/23 Watergates, except for the large field to the southeast. This is partly the curtilage of properties that relates more closely to the built environment (e.g. a garden) and has limited capacity to extend the built form of the settlement in terms of scale and location. The remainder is recreational or amenity space at the edge of a settlement that relates more closely to the built environment.

²⁰ This is a copy of Table A.3.1 on page 21 of the Corsham Community Area Topic Paper.

**Colerne
Proposals for Revised Settlement Boundaries
Proposed Change SBR PC18**



	Location of proposed changes
	Settlement Boundary (HSAP Submission July 2018)
	Settlement Boundary (HSAP Pre Submission June 2017)
	Settlement Boundary (WCS January 2015)