

Crudwell (SBR PC 19)





Table 17 Proposed changes to the pre-submission Crudwell Settlement Boundary²¹

Map Grid Reference	Proposed change
G6 and H6	Amend pre-submission settlement boundary to include properties along Tetbury Lane up to and including Ye Old Forge. This is built residential development that is physically related to the settlement.
I6	Amend pre-submission settlement boundary to include the entire garden curtilage of the property at Ravenscroft, off the A429. This is the curtilage of a property that relates more closely to the built environment (e.g. a garden) and has limited capacity to extend the built form of the settlement in terms of scale and location.

²¹ This is a copy of Table A.3.1 on page 30 of the Malmesbury Community Area Topic Paper.

**Crudwell
Proposals for Revised Settlement Boundaries
Proposed Change SBR PC19**



	Location of proposed changes
	Settlement Boundary (HSAP Submission July 2018)
	Settlement Boundary (HSAP Pre Submission June 2017)
	Settlement Boundary (WCS January 2015)