

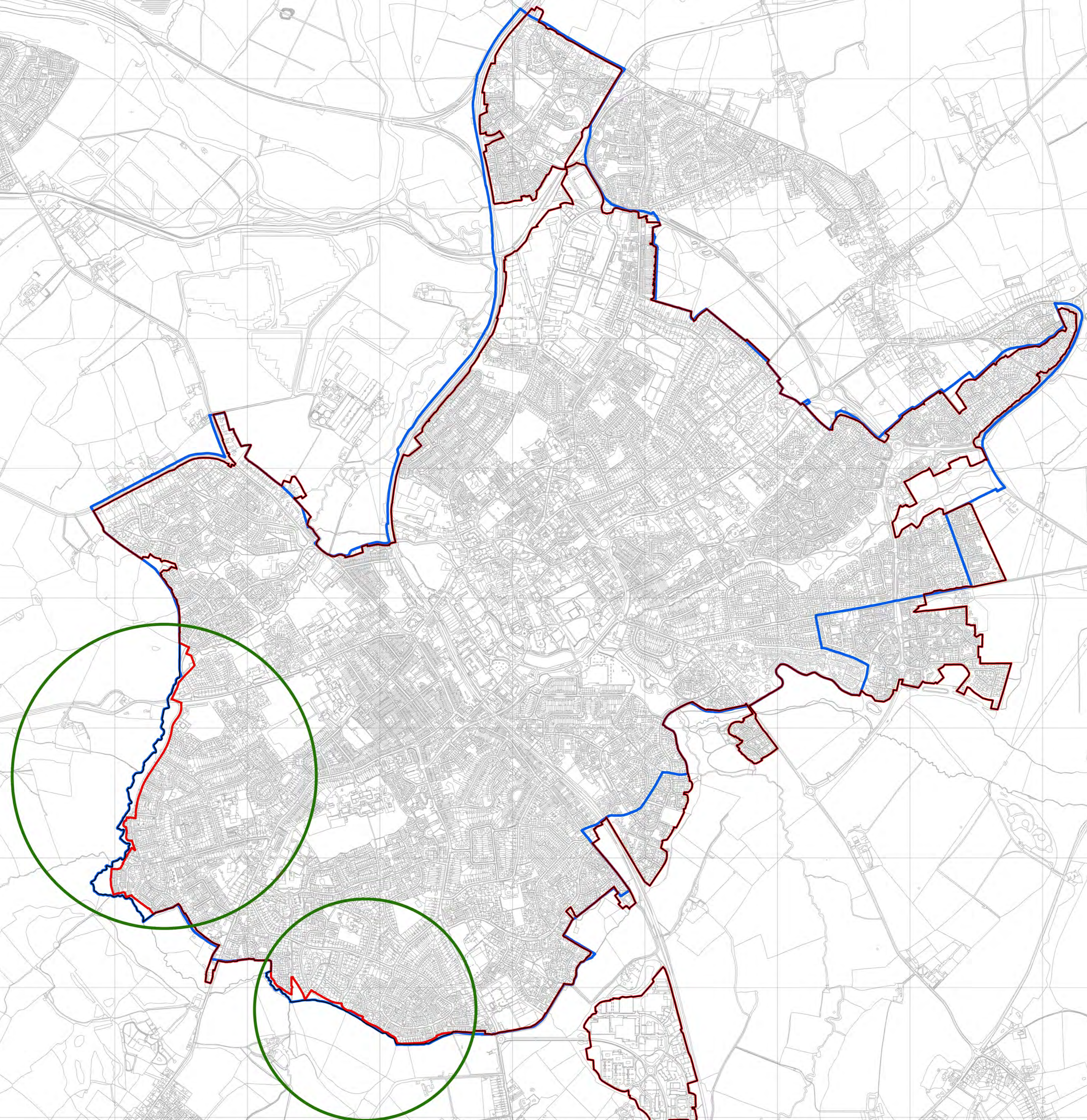
Trowbridge (SBR PC 26)





Table 23 Proposed changes to the pre-submission Trowbridge Settlement Boundary²⁸

Map Grid Reference	Proposed change
F7, F8, E9, F9, G9, G10 and G14 <u>H10</u>	Amend pre-submission settlement boundary to retain the existing settlement boundary and follow but not include clearly defined physical features, such as hedgerows. This is recreational or amenity space at the edge of a settlement that relates more closely to the built environment.

²⁸ This is a copy of Table A.1.1 on page 33 of the Trowbridge Community Area Topic Paper.

Trowbridge
Proposals for Revised Settlement Boundaries
Proposed Change SBR PC26



-  Location of proposed changes
-  Settlement Boundary (HSAP Submission July 2018)
-  Settlement Boundary (HSAP Pre Submission June 2017)
-  Settlement Boundary (WCS January 2015)