

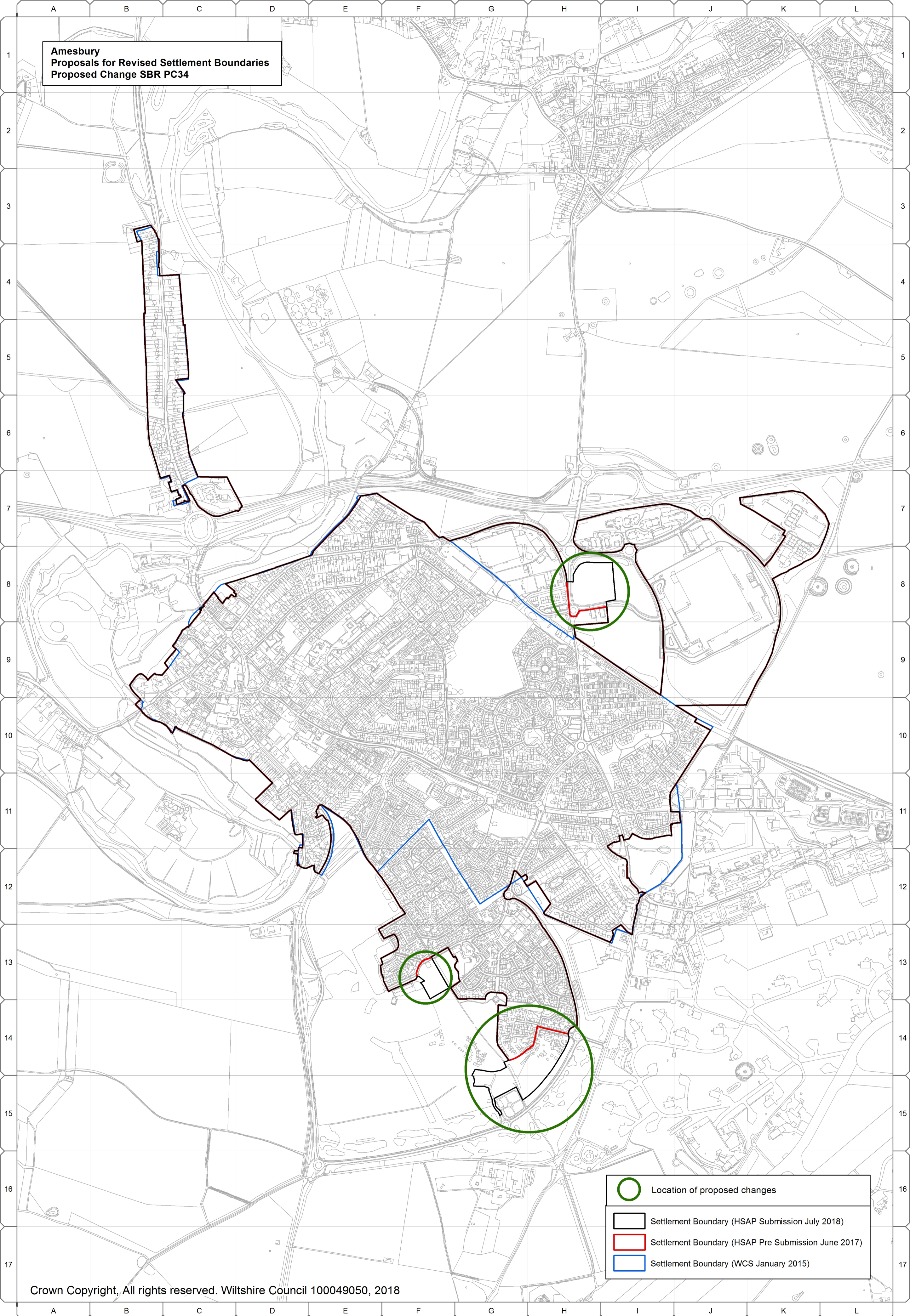
Amesbury (SBR PC34)





Table 31 Proposed changes to the pre-submission Amesbury Settlement Boundary³⁷

Map Grid Reference	Proposed change
F13	Amend pre-submission settlement boundary to include new dwellings on land to the south of Archers Way. This is built residential development that is physically related to the settlement.
G14, G15, H14, H15	Amend pre-submission settlement boundary to include new dwellings on land to the south of Archers Gate. This is built residential development that is physically related to the settlement.
H8, I8	Amend pre-submission settlement boundary to include new employment development on land north of Sunrise Way. This is built employment development that is physically related to the settlement.

³⁷ This is a copy of Table A.1.1 on page 28 of the Amesbury Community Area Topic Paper.

**Amesbury
Proposals for Revised Settlement Boundaries
Proposed Change SBR PC34**



-  Location of proposed changes
-  Settlement Boundary (HSAP Submission July 2018)
-  Settlement Boundary (HSAP Pre Submission June 2017)
-  Settlement Boundary (WCS January 2015)