

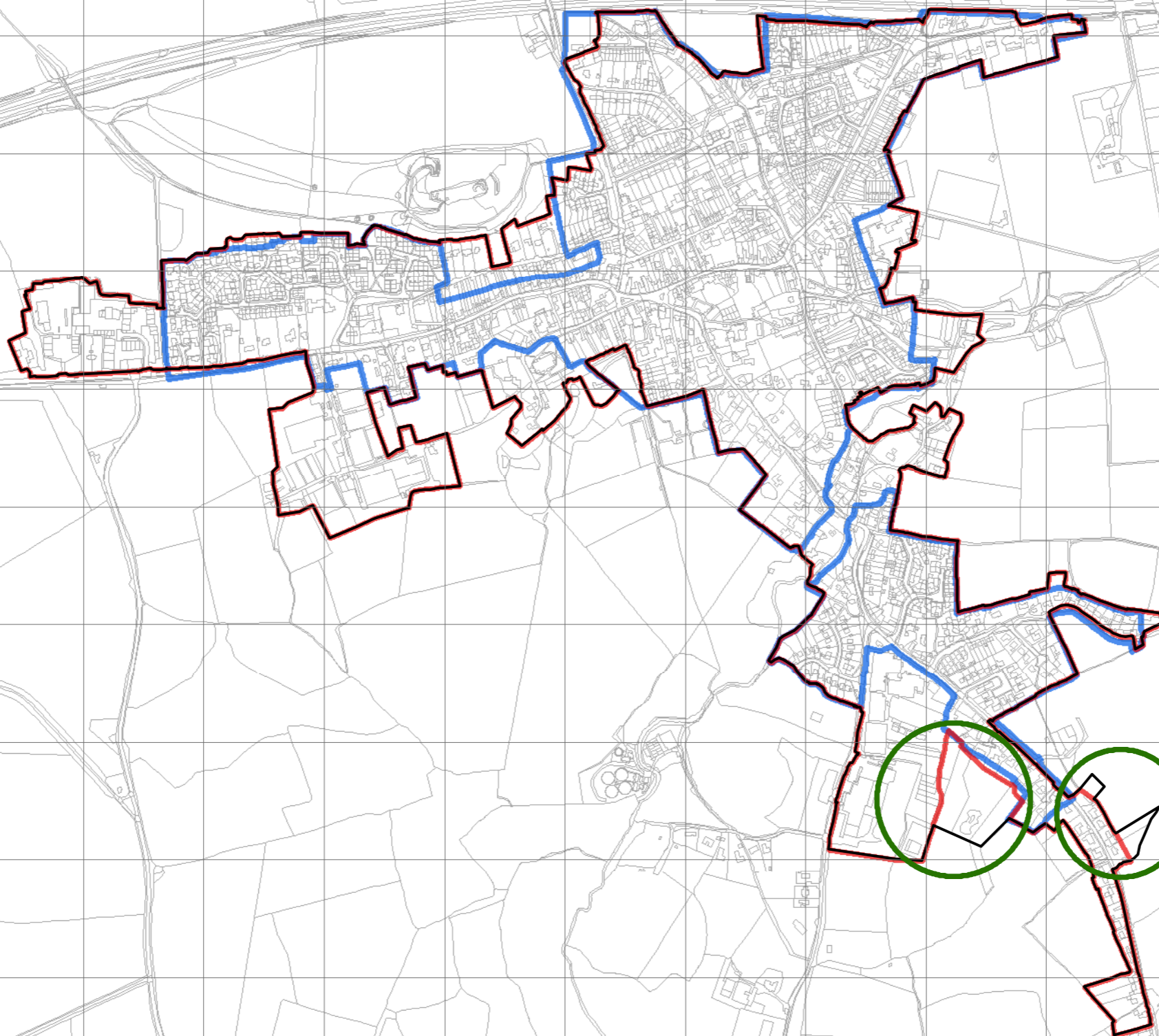
Mere (SBR PC 36)





Table 33 Proposed changes to the pre-submission Mere Settlement Boundary³⁹

Map Grid Reference	Proposed change
M10	Amend pre-submission settlement boundary to include the gardens of properties on the eastern side of Shaftesbury Road. This is the curtilage of properties that relates more closely to the built environment (e.g. a garden) and has limited capacity to extend the built form of the settlement in terms of scale and location.
<u>L9 and</u> L10	Amend pre-submission settlement boundary to include the gardens of properties on the western side of Shaftesbury Road. This is the curtilage of properties that relates more closely to the built environment (e.g. a garden) and has limited capacity to extend the built form of the settlement in terms of scale and location.

³⁹ This is a copy of Table A.1.1 on page 17 of the Mere Community Area Topic Paper.

**Mere
Proposals for Revised Settlement Boundaries
Proposed Change SBR PC36**



-  Location of proposed changes
-  Settlement Boundary (HSAP Submission July 2018)
-  Settlement Boundary (HSAP Pre Submission June 2017)
-  Settlement Boundary (WCS January 2015)