

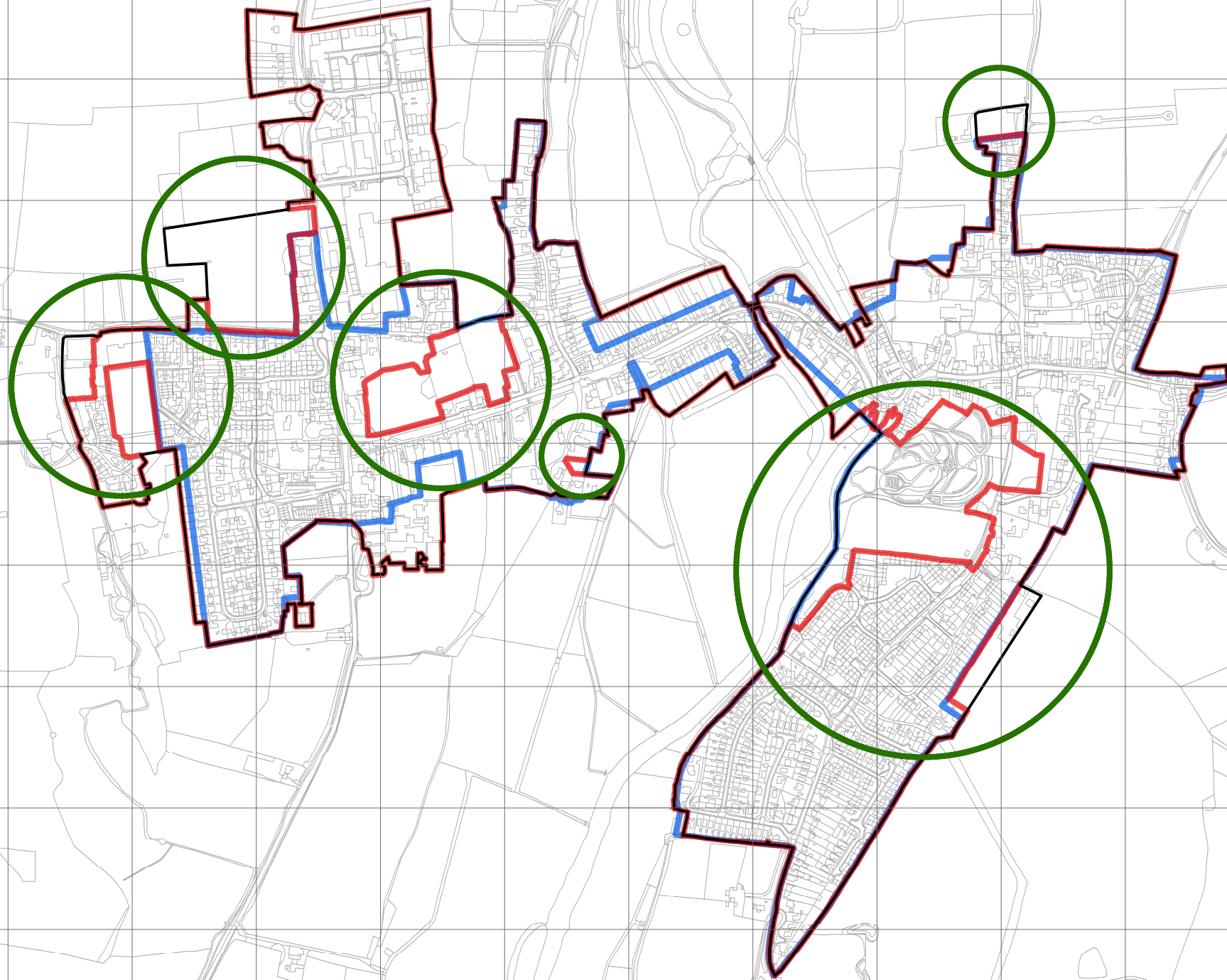
Downton (SBR PC 38)





Table 35 Proposed changes to the pre-submission Downton Settlement Boundary⁴¹

Map Grid Reference	Proposed change
K5, L5, M5, K6, L6, M6, and K7	Amend pre-submission settlement boundary to retain the existing settlement boundary and include Moot Lane, the Playing Field, Moot Garden and part of the garden of Moot House. This is recreational or amenity space at the edge of a settlement that relates more closely to the built environment.
G5, H4 , H5 and I5	Amend pre-submission settlement boundary to retain the existing settlement boundary and include the Memorial Garden and the Cricket Field. This is recreational or amenity space at the edge of a settlement that relates more closely to the built environment.
E5, F5, E6 and F6	Amend pre-submission settlement boundary to include the tennis courts and Downton Football Club pitch. This is recreational or amenity space at the edge of a settlement that relates more closely to the built environment.
I6	Amend pre-submission settlement boundary to retain the existing settlement boundary and include the Baptist Church car park. This is the curtilage of a property that relates more closely to the built environment (e.g. a car park) and has limited capacity to extend the built form of the settlement in terms of scale and location.
L3 and M3	Amend pre-submission settlement boundary to include the Catholic Church and car park. This is built community facilities development and the curtilage of a property that relates more closely to the built environment (e.g. a car park) and has limited capacity to extend the built form of the settlement in terms of scale and location.
L7, M7 and L8	Amend pre-submission settlement boundary to include the gardens of these properties. This is the curtilage of properties that relates more closely to the built environment (e.g. a garden) and has limited capacity to extend the built form of the settlement in terms of scale and location.
F4 and G4	Amend pre-submission settlement boundary to include new development at Bishops Mead, Land to the West of Salisbury Road. This is built residential development that is physically related to the settlement.

⁴¹ This is a copy of Table A.1.1 on page 18 of the Southern Wiltshire Community Area Topic Paper.

**Downton
Proposals for Revised Settlement Boundaries
Proposed Change SBR PC38**



	Location of proposed changes
	Settlement Boundary (HSAP Submission July 2018)
	Settlement Boundary (HSAP Pre Submission June 2017)
	Settlement Boundary (WCS January 2015)