

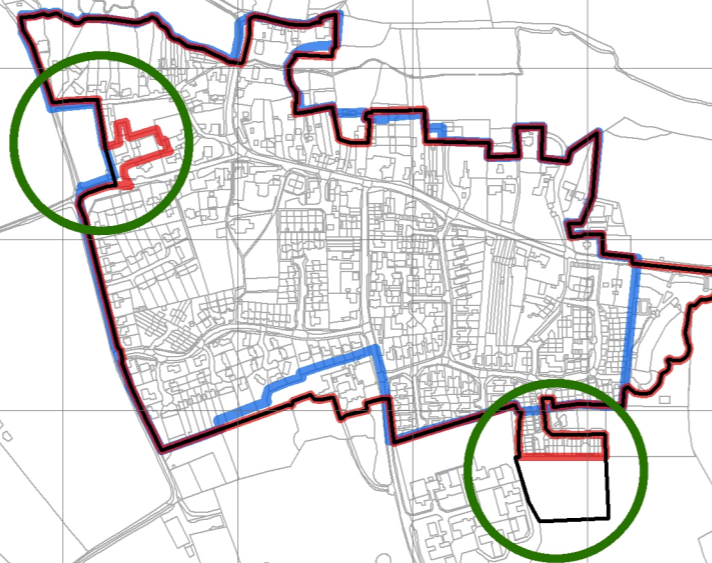
Rowde (SBR PC 2)


Table 2 Proposed changes to the pre-submission Rowde Settlement Boundary⁶


Map Grid Reference	Proposed change
G6	Amend pre-submission settlement boundary to retain the existing settlement boundary and include the redundant farm buildings. This is set back from the edge of the settlement and surrounded on three sides by residential development.
I8 and J8	Amend pre-submission settlement boundary to include new dwellings on land to the south of Silverlands Road. This is built residential development that is physically related to the settlement.


⁶ This is a copy of Table A.4.1 on page 34 of the Devizes Community Area Topic Paper.


**Rowde
Proposals for Revised Settlement Boundaries
Proposed Change SBR PC2**



 Location of proposed changes

 Settlement Boundary (HSAP Submission July 2018)

 Settlement Boundary (HSAP Pre Submission June 2017)

 Settlement Boundary (WCS January 2015)