

Winterslow (SBR PC 41)

Table 38 Proposed changes to the pre-submission Winterslow Settlement Boundary⁴⁴

Map Grid Reference	Proposed change
H3	Amend pre-submission settlement boundary to include built development on land at Fralex, Middleton Road. This is built residential development that is physically related to the settlement.

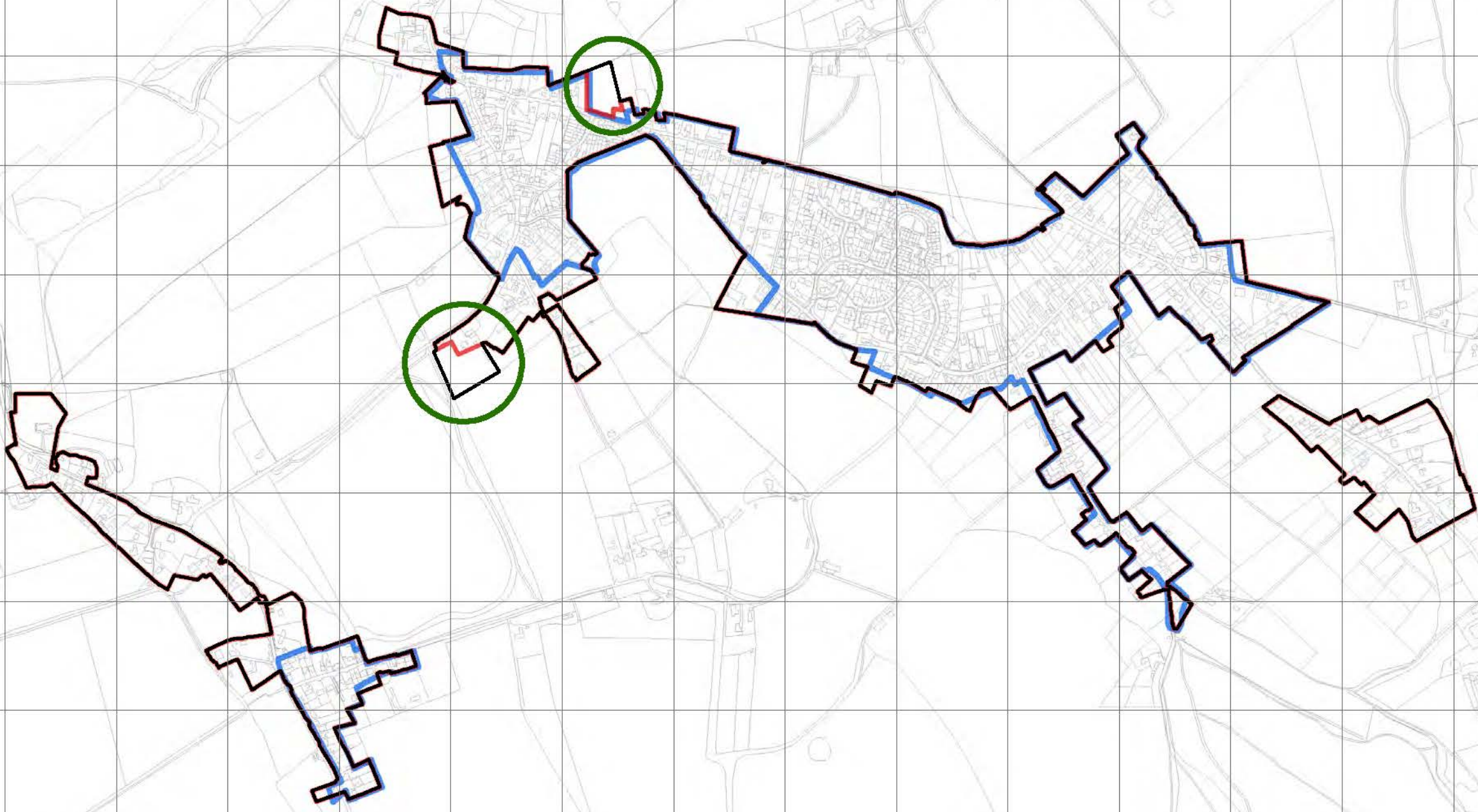
Table 38.1 Further changes to reflect the Wiltshire Councillors and Parish / Town Council consultation⁴⁵





Map Grid Reference	Proposed change
F5, F6, G5, G6	Amend settlement boundary to include the entirety of the garden of Beechwood within the settlement boundary

⁴⁴ This is a copy of Table A.7.1 on page 35 of the Southern Wiltshire Community Area Topic Paper.

⁴⁵ The explanation for the additional settlement boundary amendments at Codford, Seend and Winterslow can be found in the schedule of changes presented to Cabinet on 3rd July 2018, and agreed by Full Council on 10th July 2018, 'Report on consultation on proposed changes 15th May – 11th June 2018' available at: <http://moderngov.wiltshire.council/ielIssueDetails.aspx?Id=78391&PlanId=0&Opt=3#A17768>

**Winterslow
Proposals for Revised Settlement Boundaries
Proposed Change SBR PC41**



	Location of proposed changes
	Settlement Boundary (HSAP Submission July 2018)
	Settlement Boundary (HSAP Pre Submission June 2017)
	Settlement Boundary (WCS January 2015)