

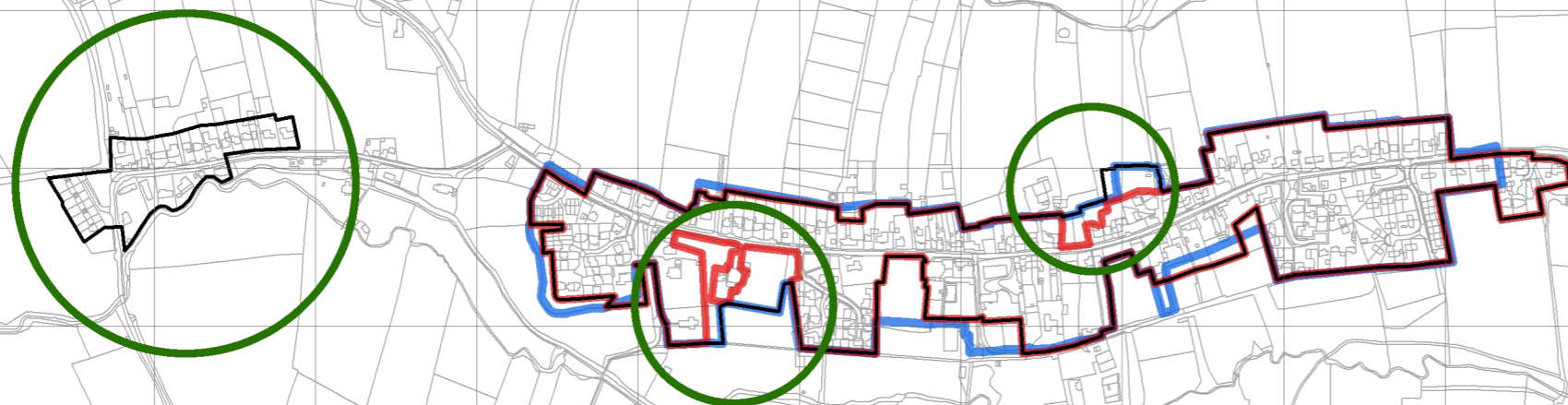
Worton (SBR PC 4)


Table 3 Proposed changes to the pre-submission Worton Settlement Boundary⁷


| Map Grid Reference | Proposed change |
|---------------------------|--|
| G6 and G7 | Amend pre-submission settlement boundary to retain the existing settlement boundary and include Five Lane Primary School and grounds. This is built community facilities development that is physically related to the settlement and recreational/ amenity space (i.e. the grounds) at the edge of the settlement that relates more closely to the built environment. |
| C5, D5, C6, D6 | Amend pre-submission settlement boundary to include the houses along Mill Road. Their omission is considered to be a mapping error because they are included within the policies map that accompanied the former Kennet District Local Plan but not within the maps accompanying the Wiltshire Housing Site Allocations Plan. |
| I6, J6 | Amend pre-submission settlement boundary to retain the existing settlement boundary and include the garden curtilage of Oak House, 80 High Street. This is the curtilage of a property that relates more closely to the built environment (e.g. a garden) and has limited capacity to extend the built form of the settlement in terms of scale and location. |


⁷ This is a copy of Table A.6.1 on page 40 of the Devizes Community Area Topic Paper.


**Worton
Proposals for Revised Settlement Boundaries
Proposed Change SBR PC4**



 Location of proposed changes

 Settlement Boundary (HSAP Submission July 2018)

 Settlement Boundary (HSAP Pre Submission June 2017)

 Settlement Boundary (WCS January 2015)