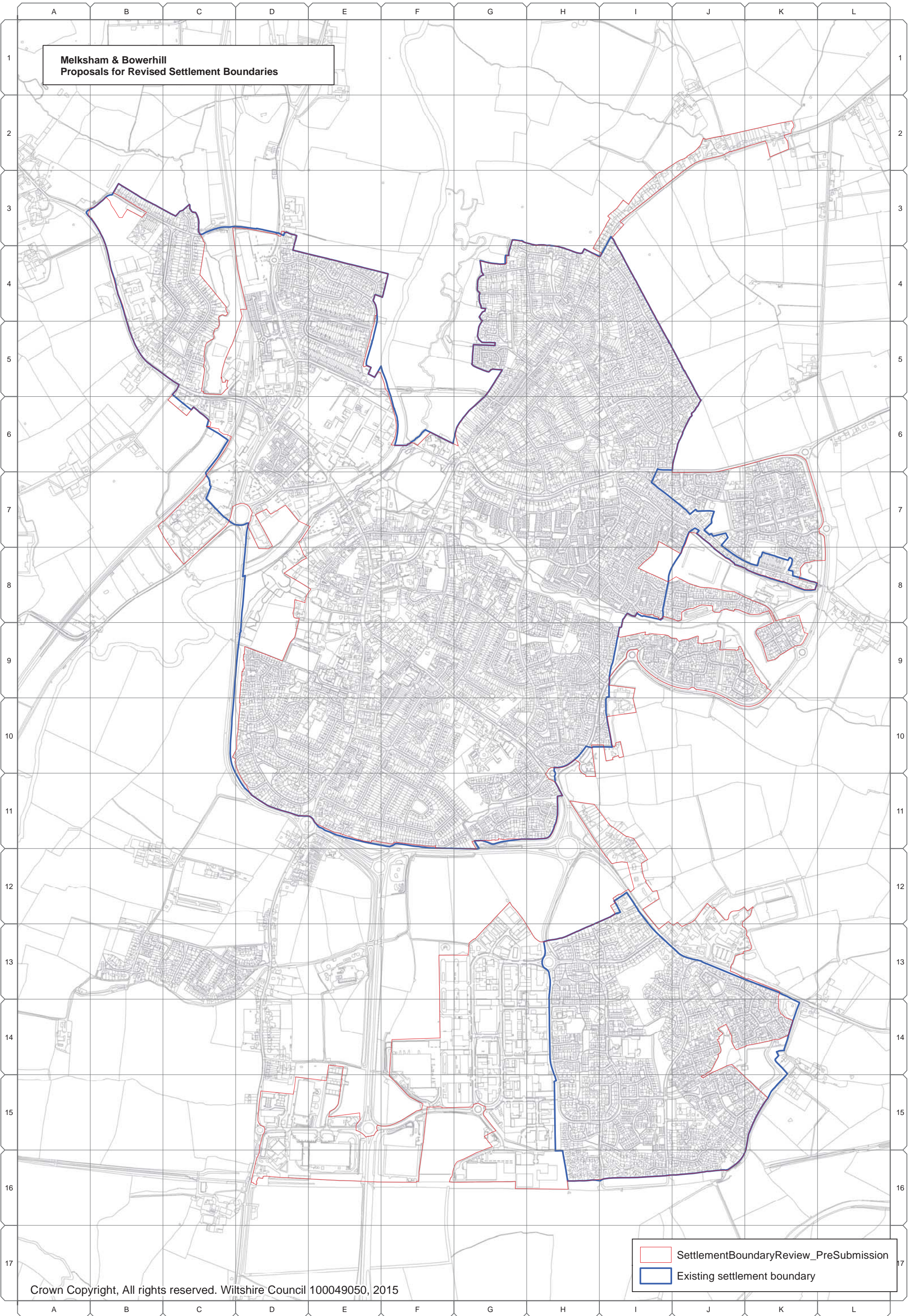


Melksham Community Area

A.53 The following settlement boundaries in the Melksham Community Area have been reviewed by the Wiltshire Housing Site Allocations Plan:

- Melksham and Bowerhill
- Atworth
- Seend
- Semington
- Shaw and Whitley, and
- Steeple Ashton

Melksham & Bowerhill
Proposals for Revised Settlement Boundaries

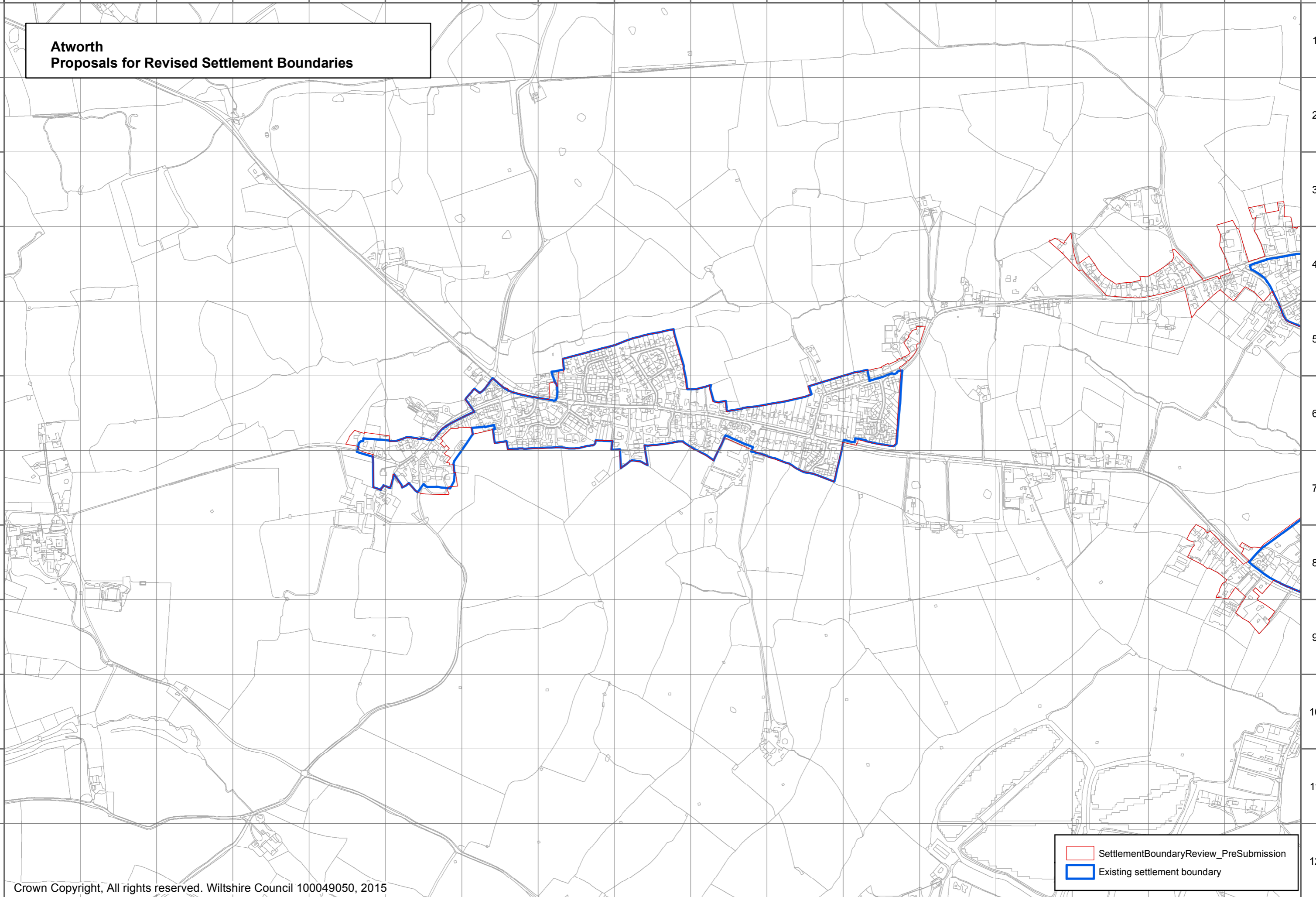


SettlementBoundaryReview_PreSubmission
Existing settlement boundary

A B C D E F G H I J K L M N O P Q

1
2
3
4
5
6
7
8
9
10
11
12

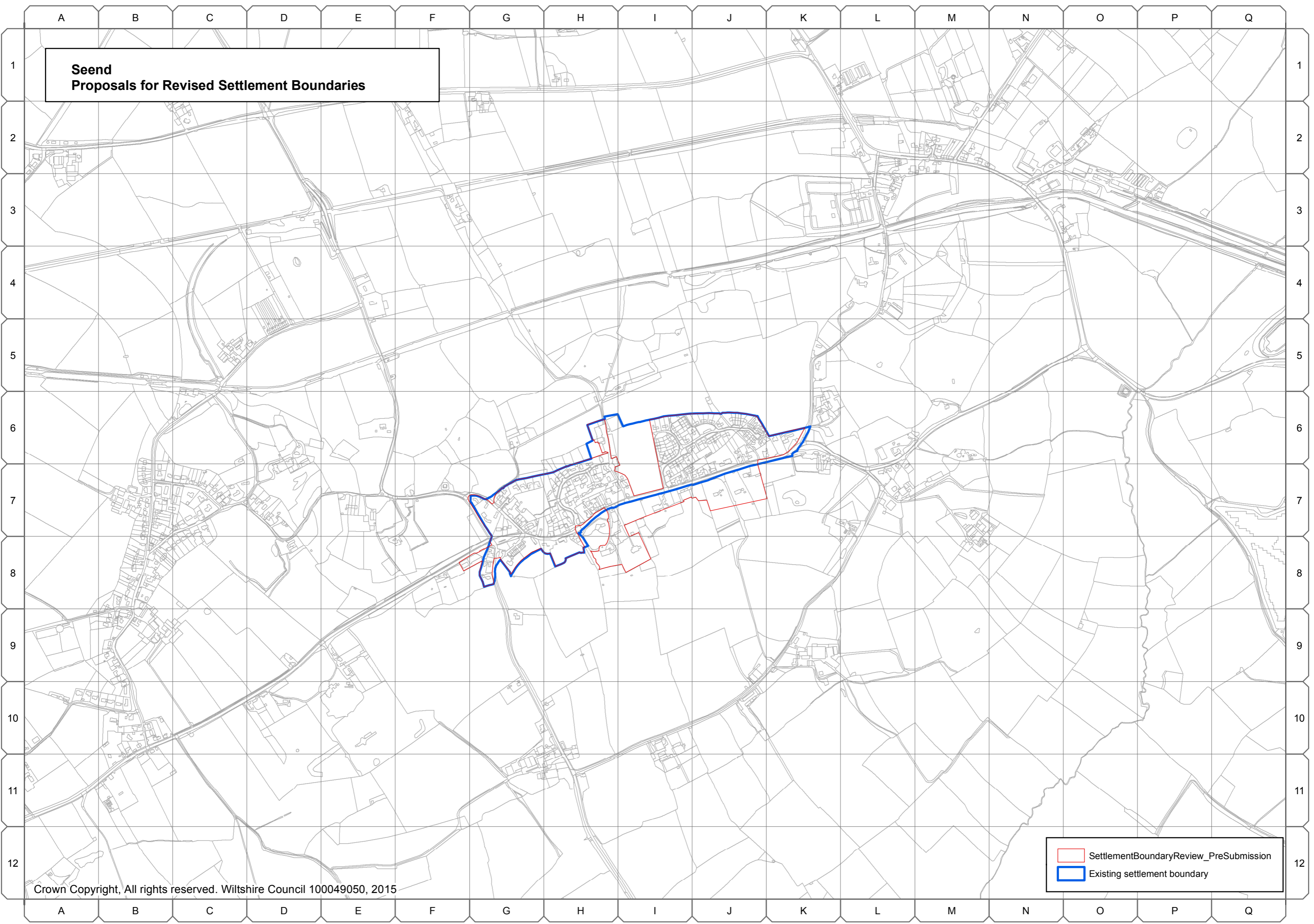
**Atworth
Proposals for Revised Settlement Boundaries**



SettlementBoundaryReview_PreSubmission
Existing settlement boundary

A B C D E F G H I J K L M N O P Q

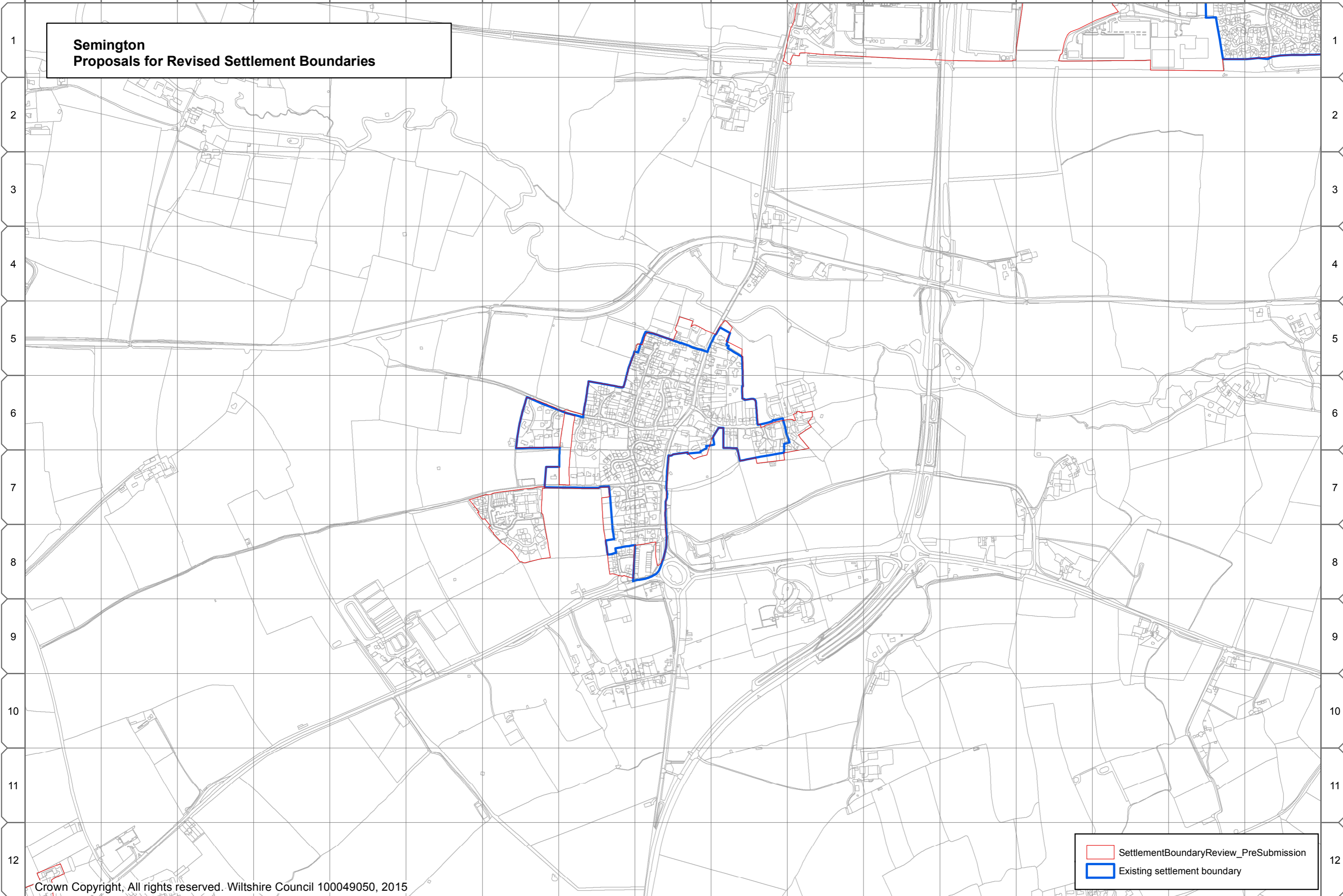
**Seend
Proposals for Revised Settlement Boundaries**



SettlementBoundaryReview_PreSubmission
Existing settlement boundary

A B C D E F G H I J K L M N O P Q

**Semington
Proposals for Revised Settlement Boundaries**



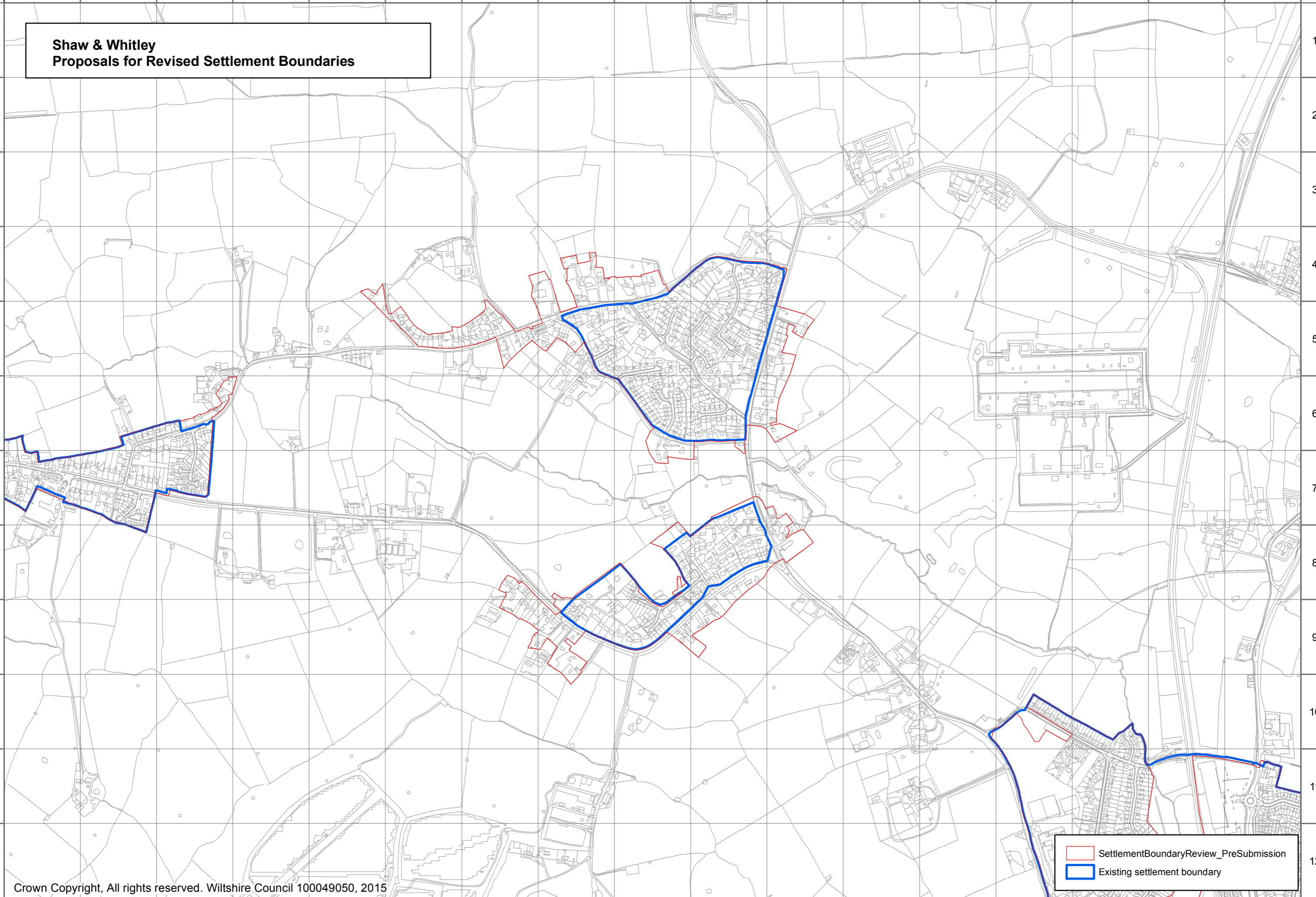
SettlementBoundaryReview_PreSubmission
Existing settlement boundary

A B C D E F G H I J K L M N O P Q

A B C D E F G H I J K L M N O P Q

1
2
3
4
5
6
7
8
9
10
11
12

**Shaw & Whitley
Proposals for Revised Settlement Boundaries**



SettlementBoundaryReview_PreSubmission
Existing settlement boundary

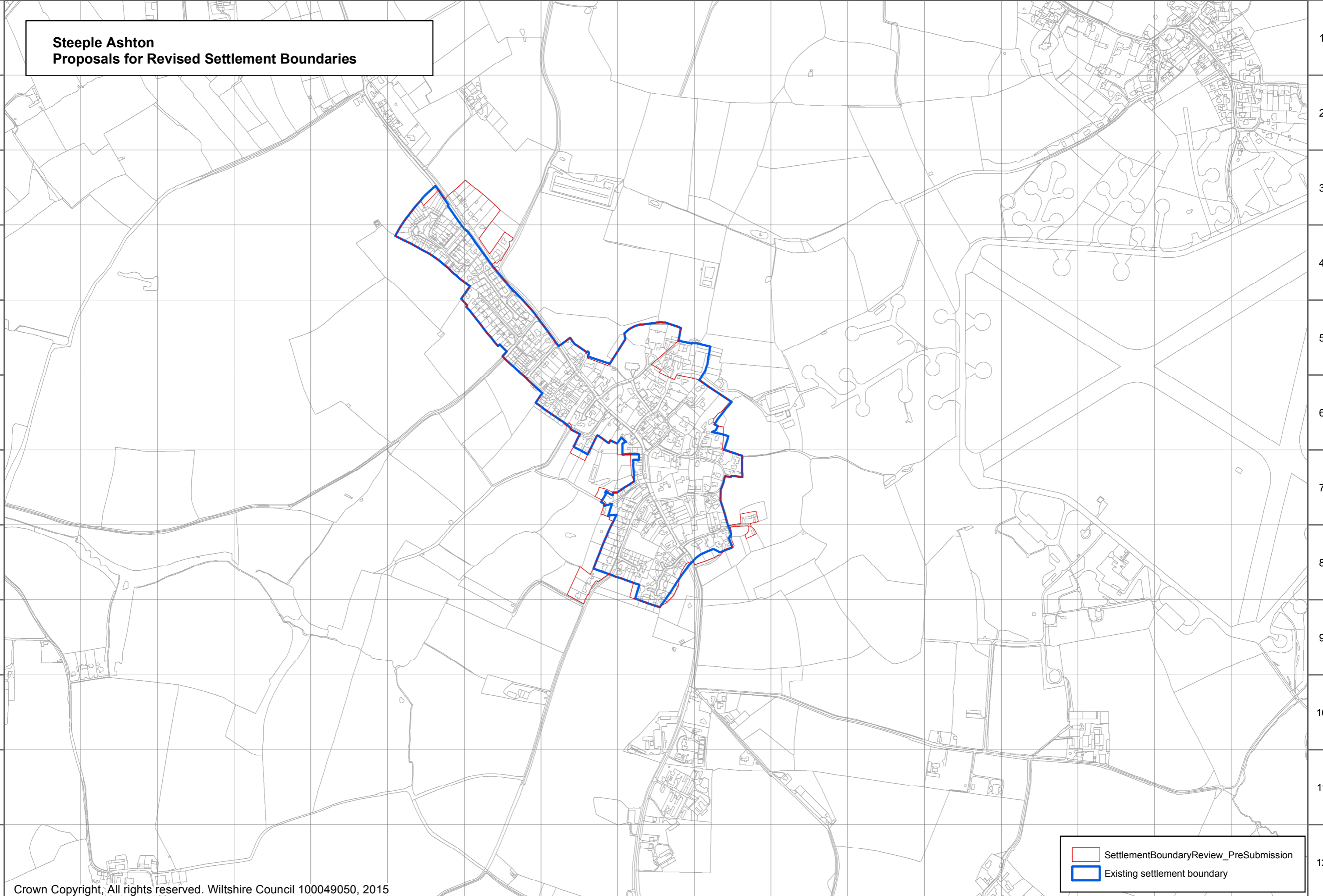
A B C D E F G H I J K L M N O P Q

A B C D E F G H I J K L M N O P Q

1
2
3
4
5
6
7
8
9
10
11
12

**Steeple Ashton
Proposals for Revised Settlement Boundaries**

1
2
3
4
5
6
7
8
9
10
11
12



SettlementBoundaryReview_PreSubmission
Existing settlement boundary

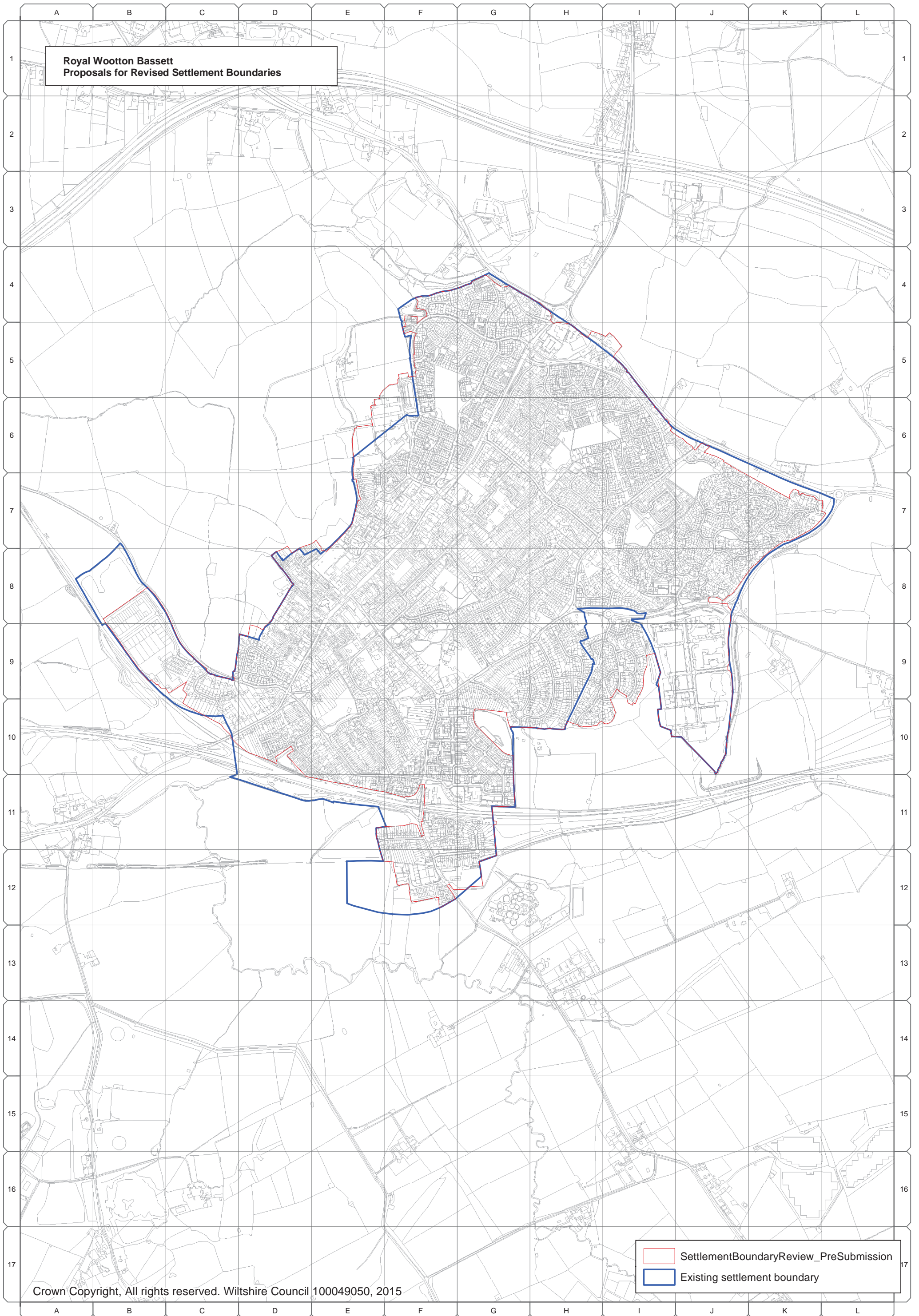
A B C D E F G H I J K L M N O P Q

Royal Wootton Bassett and Cricklade Community Area

A.60 The following settlement boundaries in the Royal Wootton Bassett and Cricklade Community Area have been reviewed by the Wiltshire Housing Site Allocations Plan:

- Royal Wootton Bassett
- Cricklade
- Lyneham, and
- Purton

Royal Wootton Bassett
Proposals for Revised Settlement Boundaries



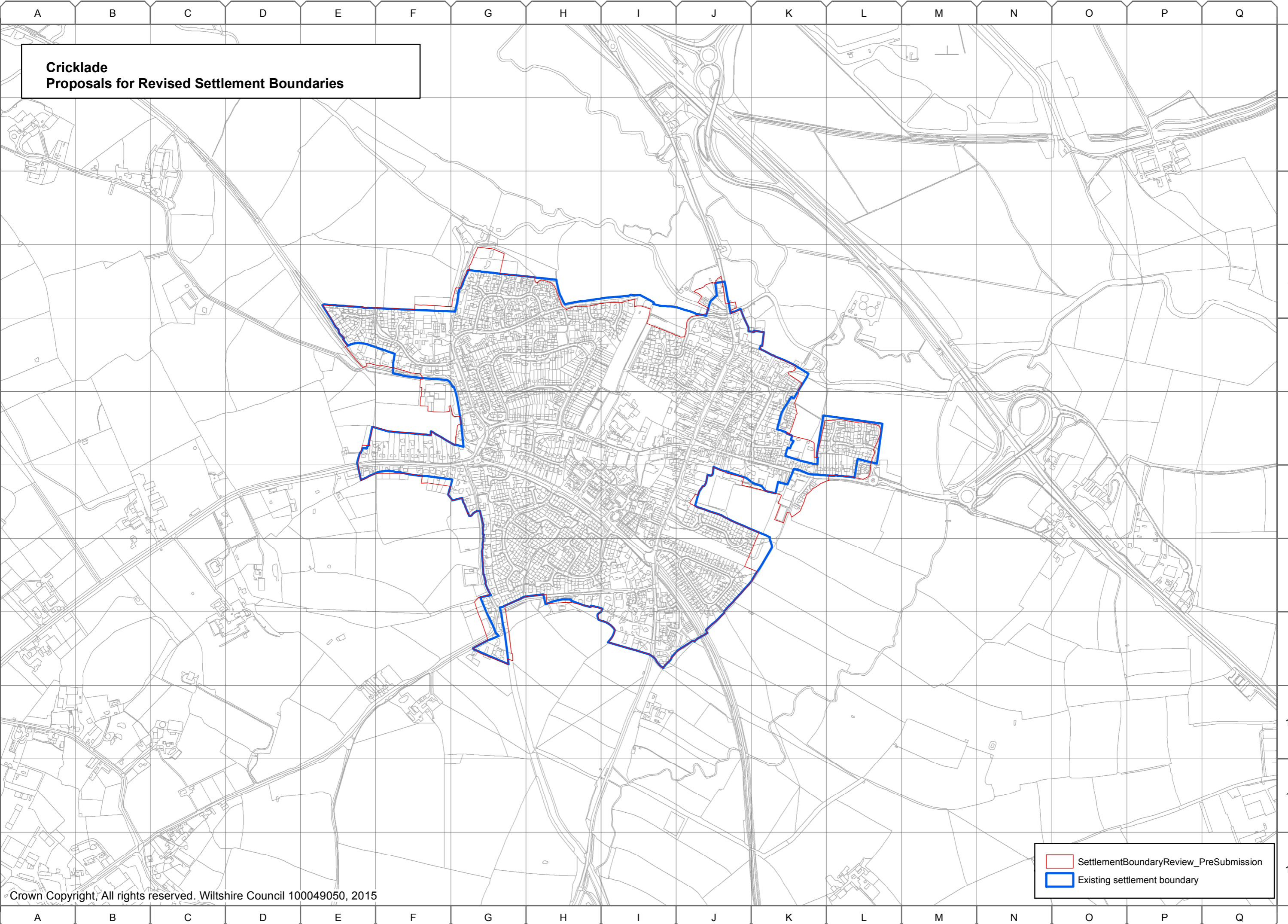
SettlementBoundaryReview_PreSubmission
Existing settlement boundary

A B C D E F G H I J K L M N O P Q

1
2
3
4
5
6
7
8
9
10
11
12

**Cricklade
Proposals for Revised Settlement Boundaries**

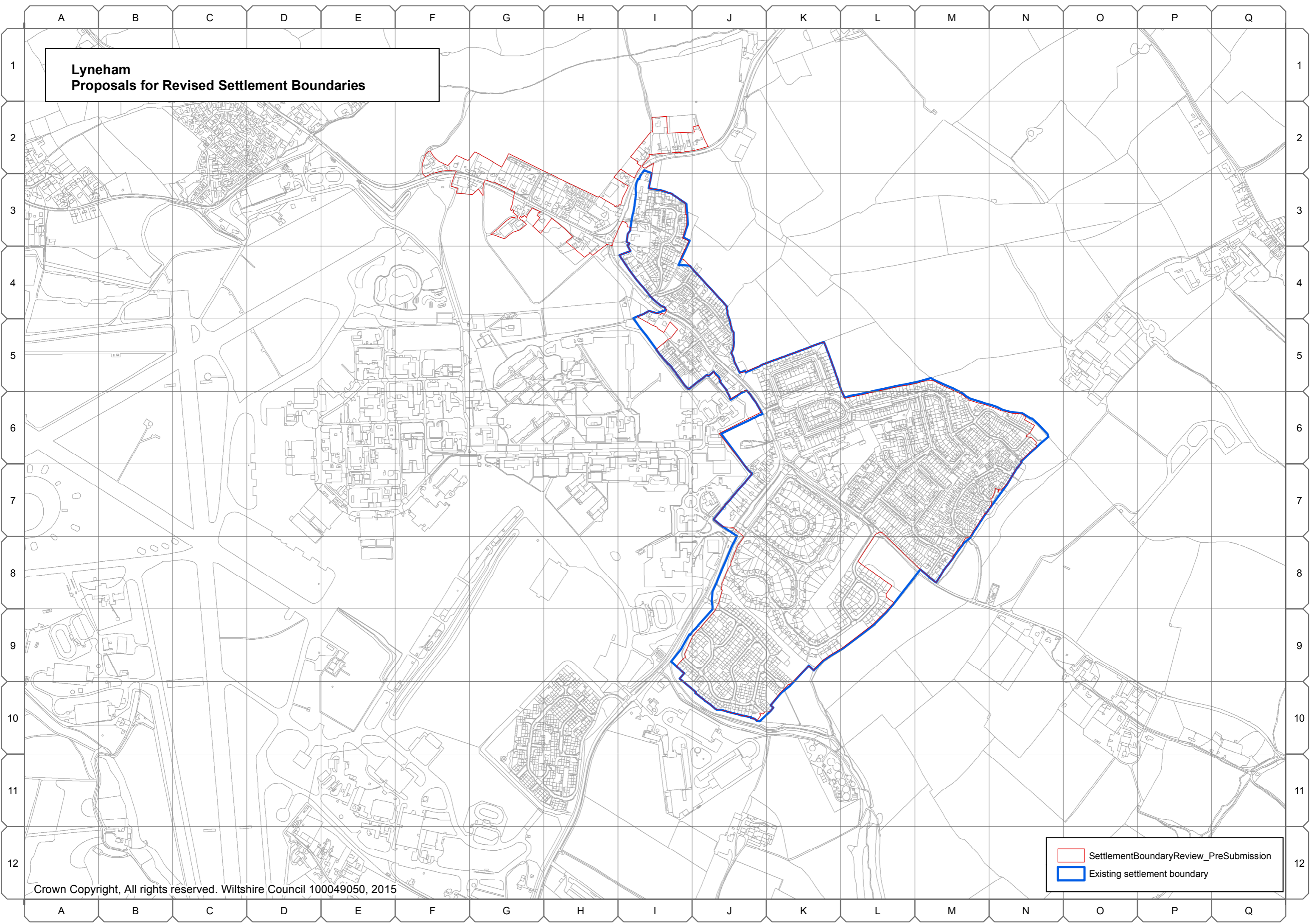
1
2
3
4
5
6
7
8
9
10
11
12





SettlementBoundaryReview_PreSubmission
Existing settlement boundary

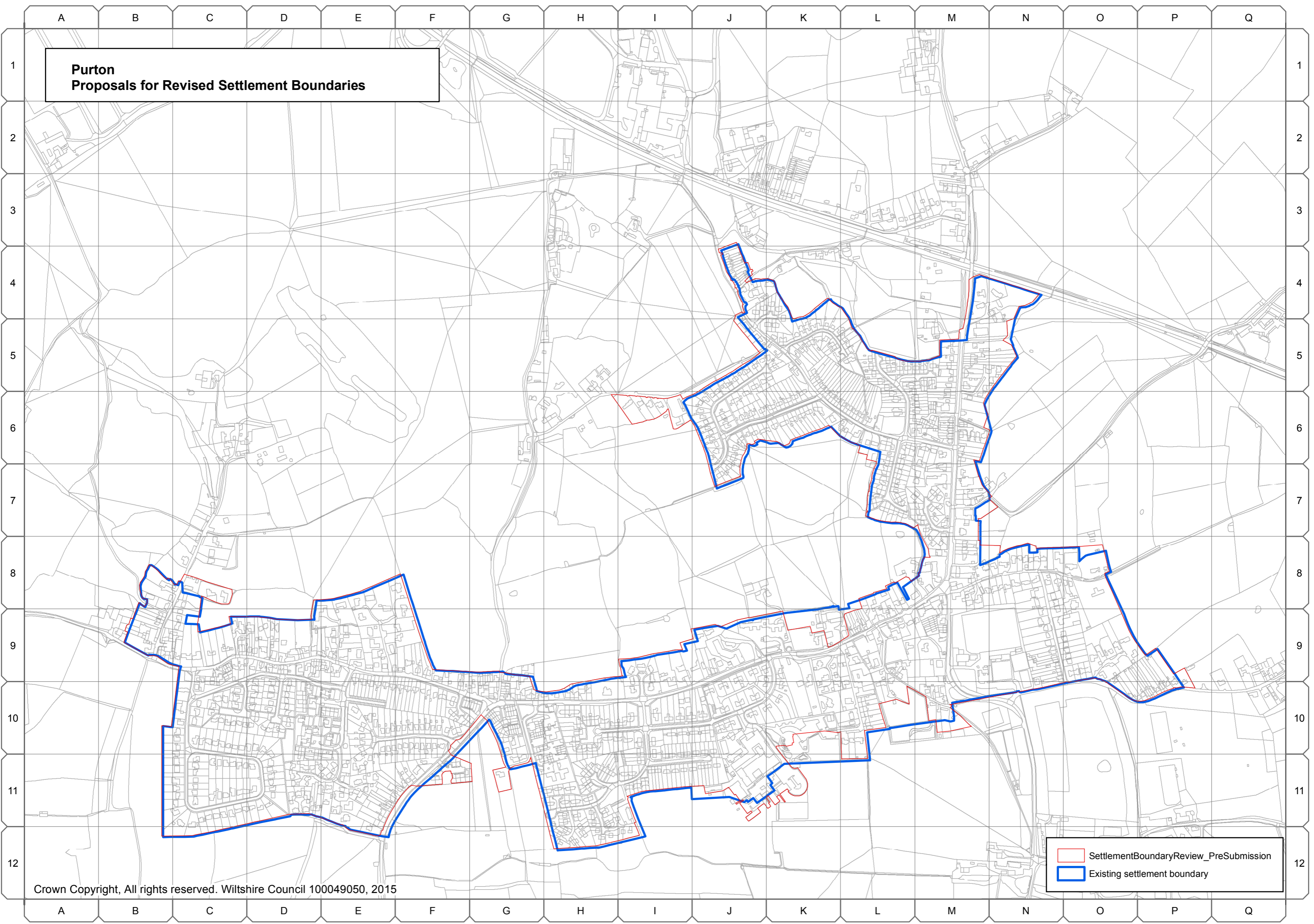
A B C D E F G H I J K L M N O P Q

**Lyneham
Proposals for Revised Settlement Boundaries**



	SettlementBoundaryReview_PreSubmission
	Existing settlement boundary

**Purton
Proposals for Revised Settlement Boundaries**



SettlementBoundaryReview_PreSubmission
Existing settlement boundary

Trowbridge Community Area

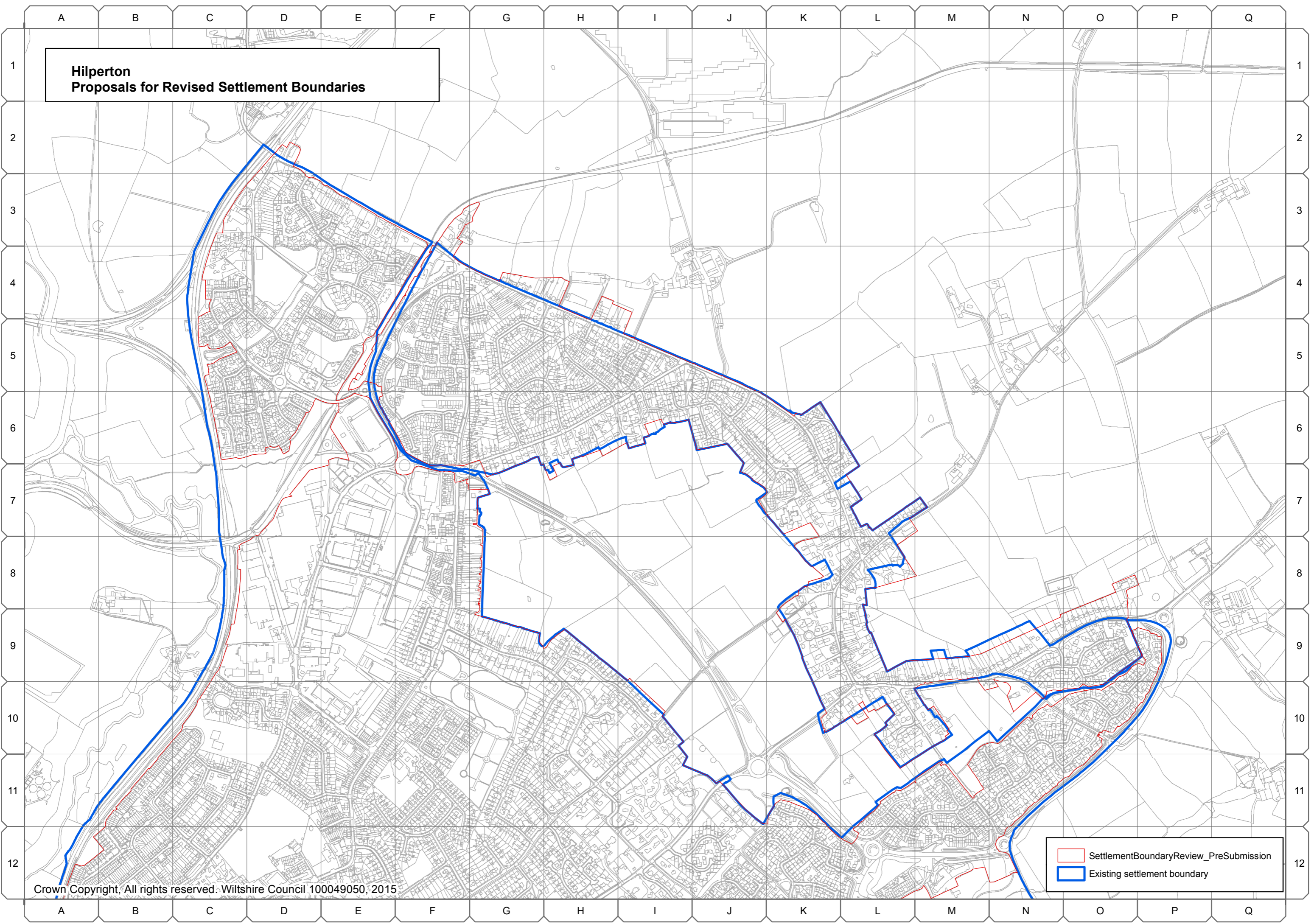
A.65 The following settlement boundaries in the Trowbridge Community Area have been reviewed by the Wiltshire Housing Site Allocations Plan:

- Trowbridge
- Hilperton
- North Bradley, and
- Southwick

Trowbridge
Proposals for Revised Settlement Boundaries

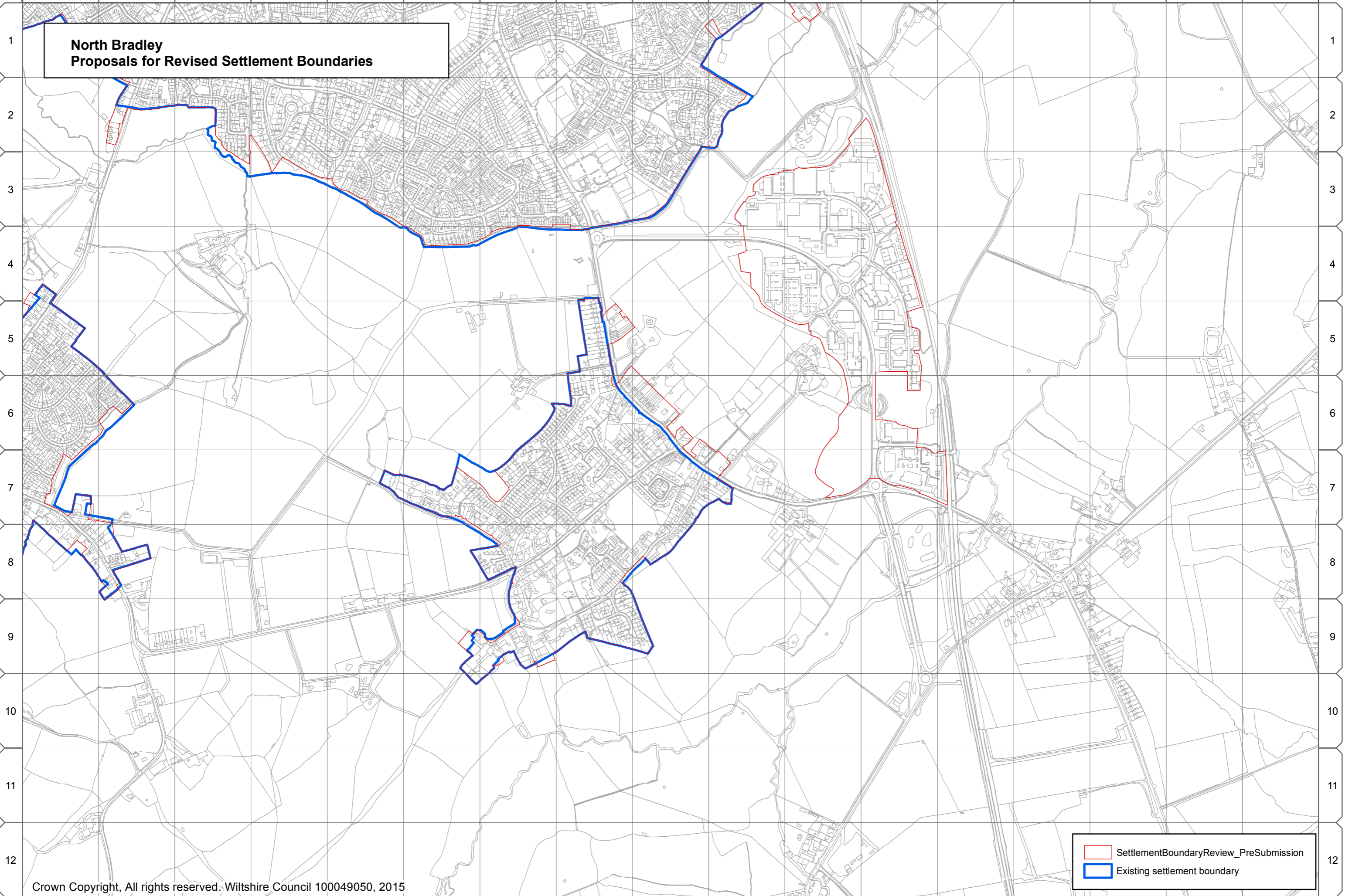
SettlementBoundaryReview_PreSubmission
Existing settlement boundary

**Hilperton
Proposals for Revised Settlement Boundaries**



SettlementBoundaryReview_PreSubmission
Existing settlement boundary

A B C D E F G H I J K L M N O P Q



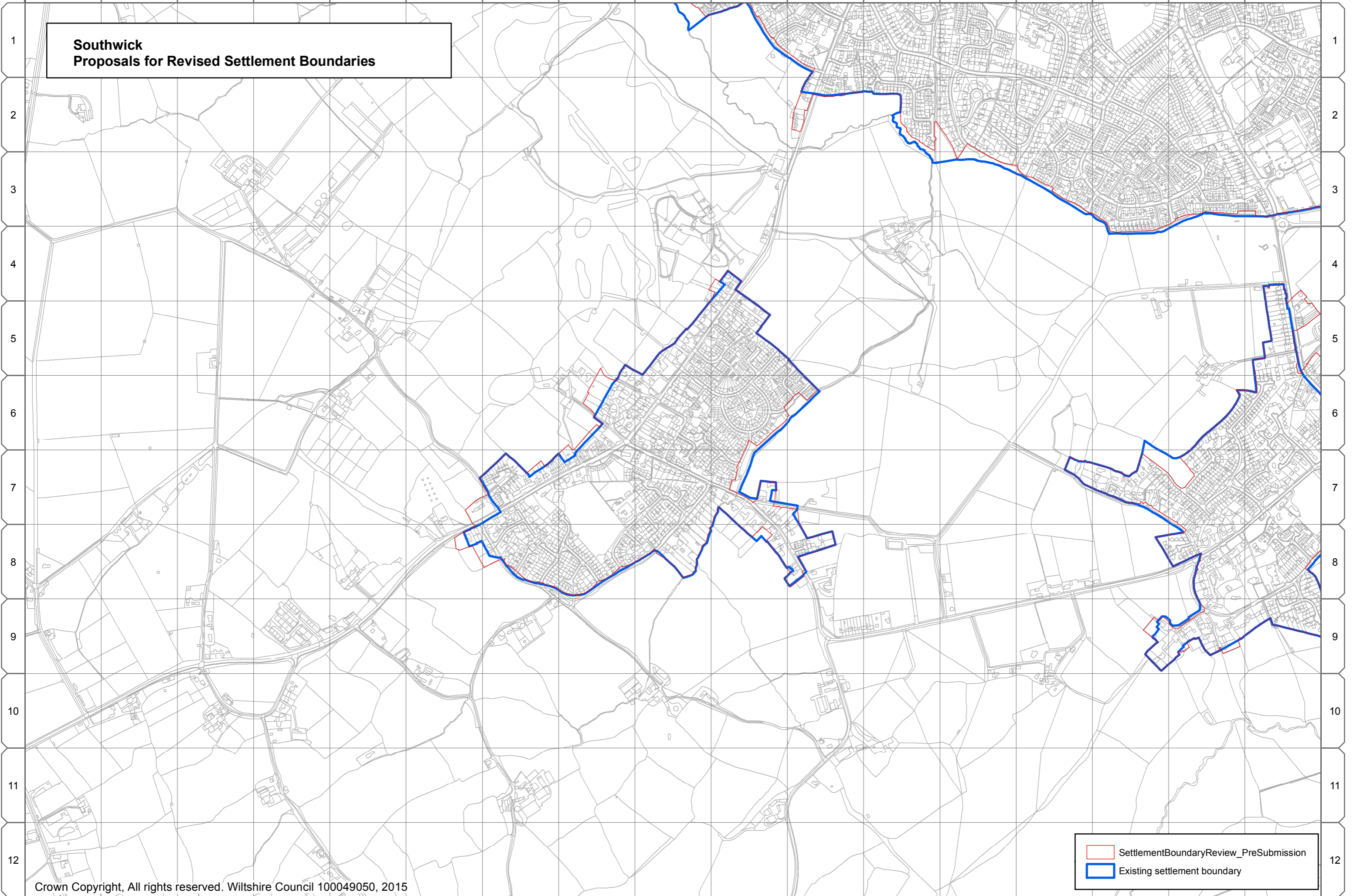
**North Bradley
Proposals for Revised Settlement Boundaries**

- SettlementBoundaryReview_PreSubmission
- Existing settlement boundary

A B C D E F G H I J K L M N O P Q

A B C D E F G H I J K L M N O P Q

**Southwick
Proposals for Revised Settlement Boundaries**



SettlementBoundaryReview_PreSubmission
Existing settlement boundary

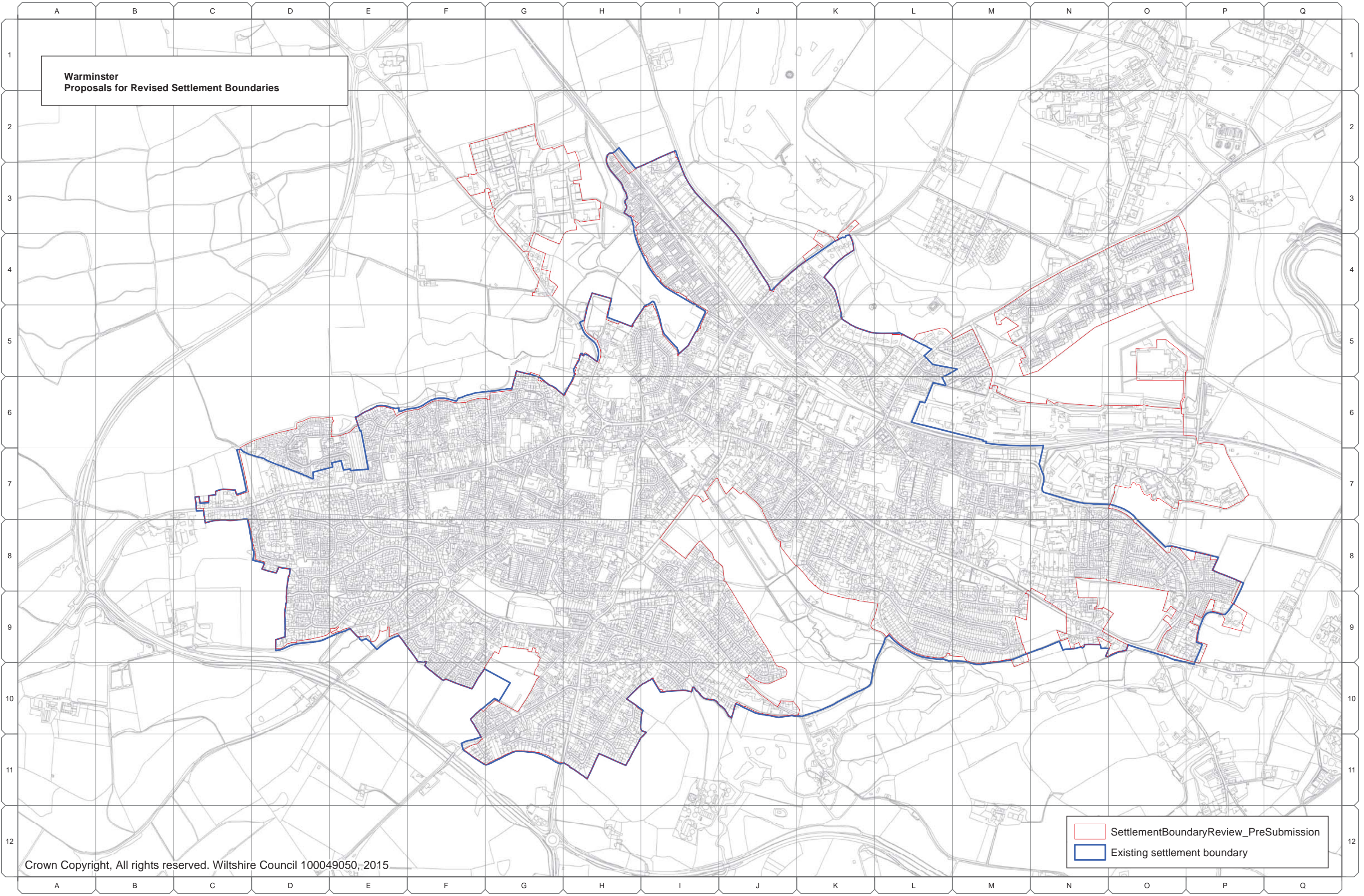
A B C D E F G H I J K L M N O P Q

Warminster Community Area

A.70 The following settlement boundaries in the Warminster Community Area have been reviewed by the Wiltshire Housing Site Allocations Plan:

- Warminster
- Chapmanslade
- Codford
- Corsley
- Heytesbury, and
- Sutton Veny

**Warminster
Proposals for Revised Settlement Boundaries**



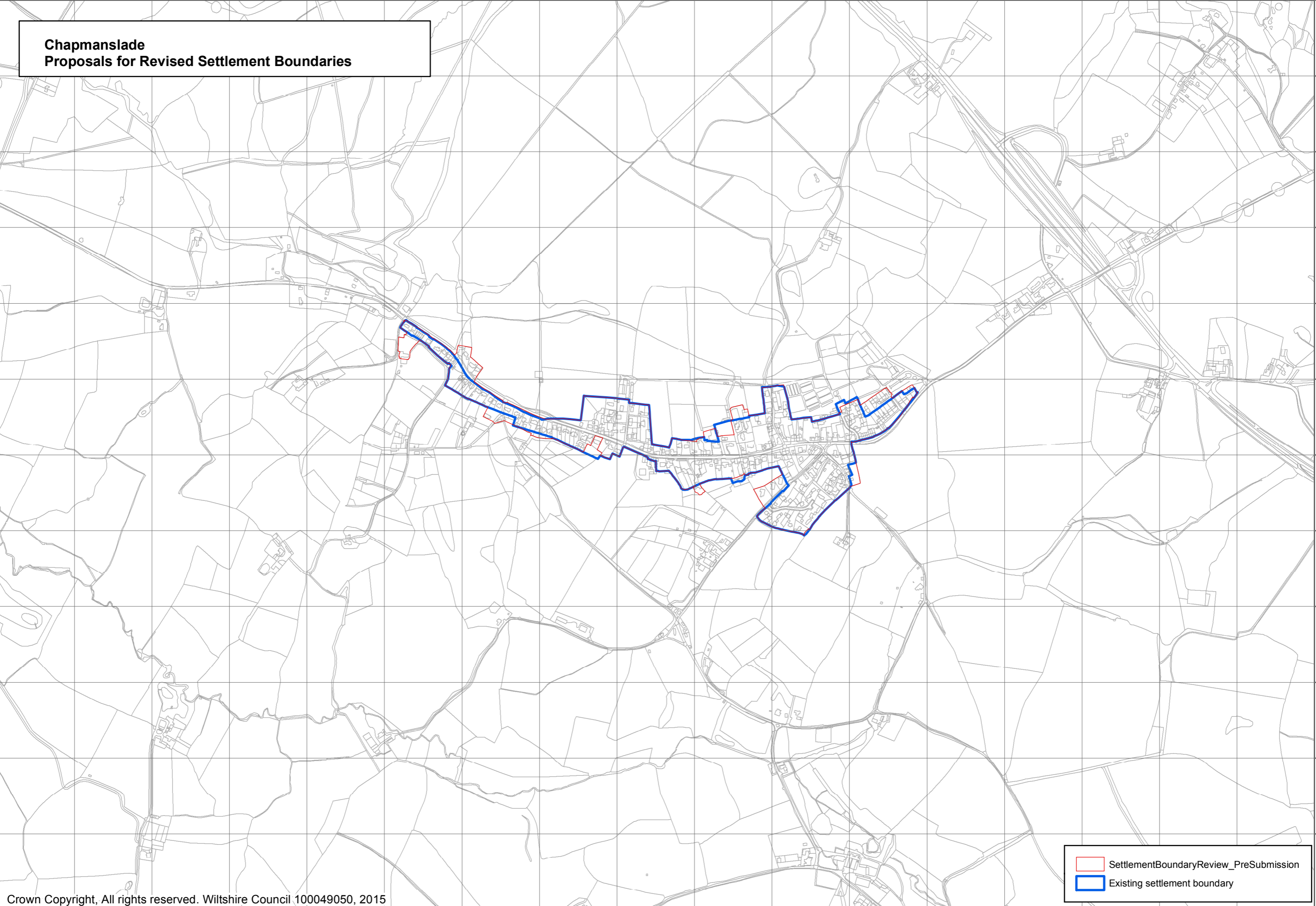
SettlementBoundaryReview_PreSubmission
Existing settlement boundary

A B C D E F G H I J K L M N O P Q

1
2
3
4
5
6
7
8
9
10
11
12

1
2
3
4
5
6
7
8
9
10
11
12

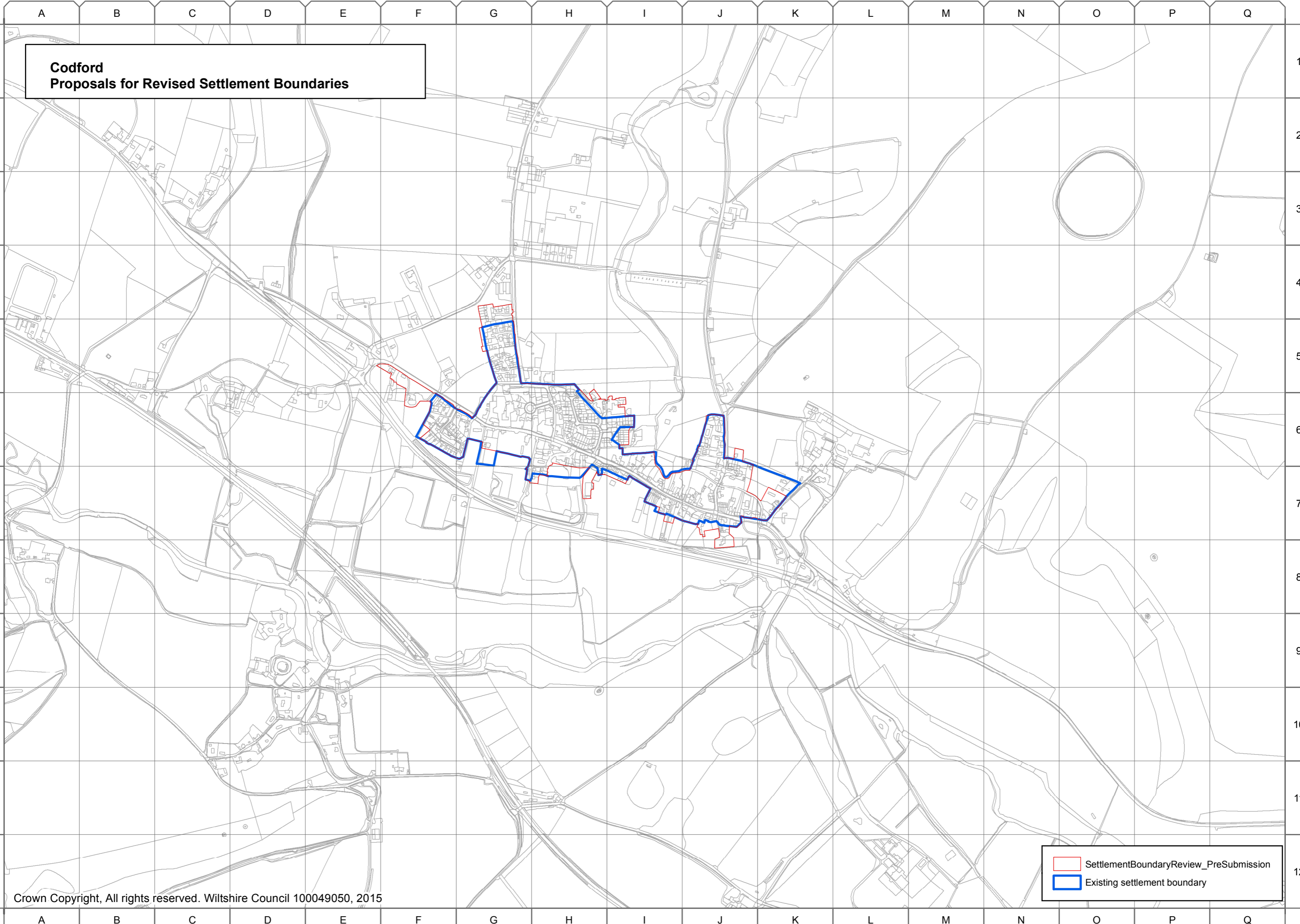
**Chapmanslade
Proposals for Revised Settlement Boundaries**



SettlementBoundaryReview_PreSubmission
Existing settlement boundary

A B C D E F G H I J K L M N O P Q

**Codford
Proposals for Revised Settlement Boundaries**



SettlementBoundaryReview_PreSubmission
Existing settlement boundary



A B C D E F G H I J K L M N O P Q

1
2
3
4
5
6
7
8
9
10
11
12

1
2
3
4
5
6
7
8
9
10
11
12

**Corsley
Proposals for Revised Settlement Boundaries**



	SettlementBoundaryReview_PreSubmission
	Existing settlement boundary

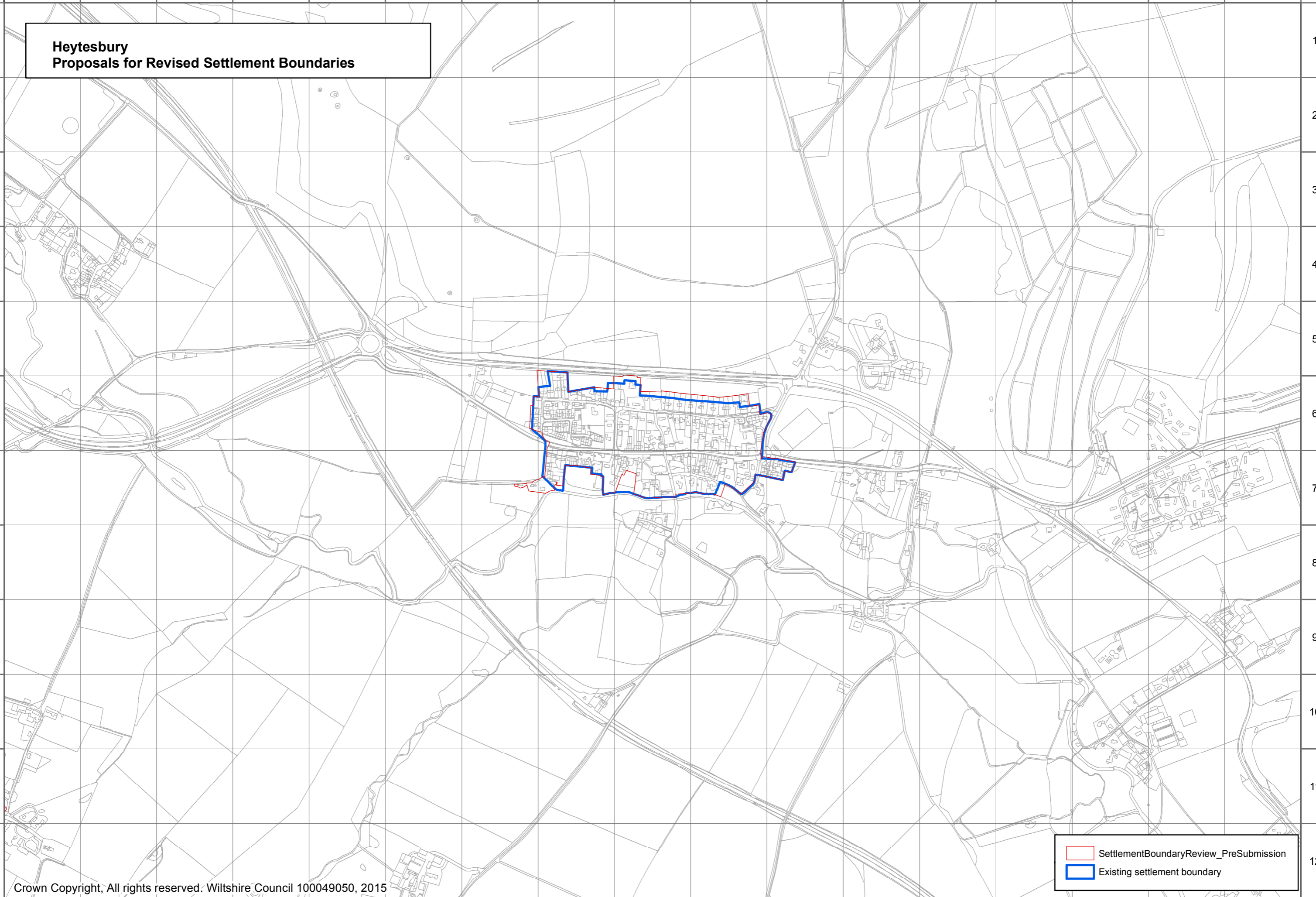
A B C D E F G H I J K L M N O P Q

A B C D E F G H I J K L M N O P Q

1
2
3
4
5
6
7
8
9
10
11
12

1
2
3
4
5
6
7
8
9
10
11
12

**Heytesbury
Proposals for Revised Settlement Boundaries**



SettlementBoundaryReview_PreSubmission
Existing settlement boundary

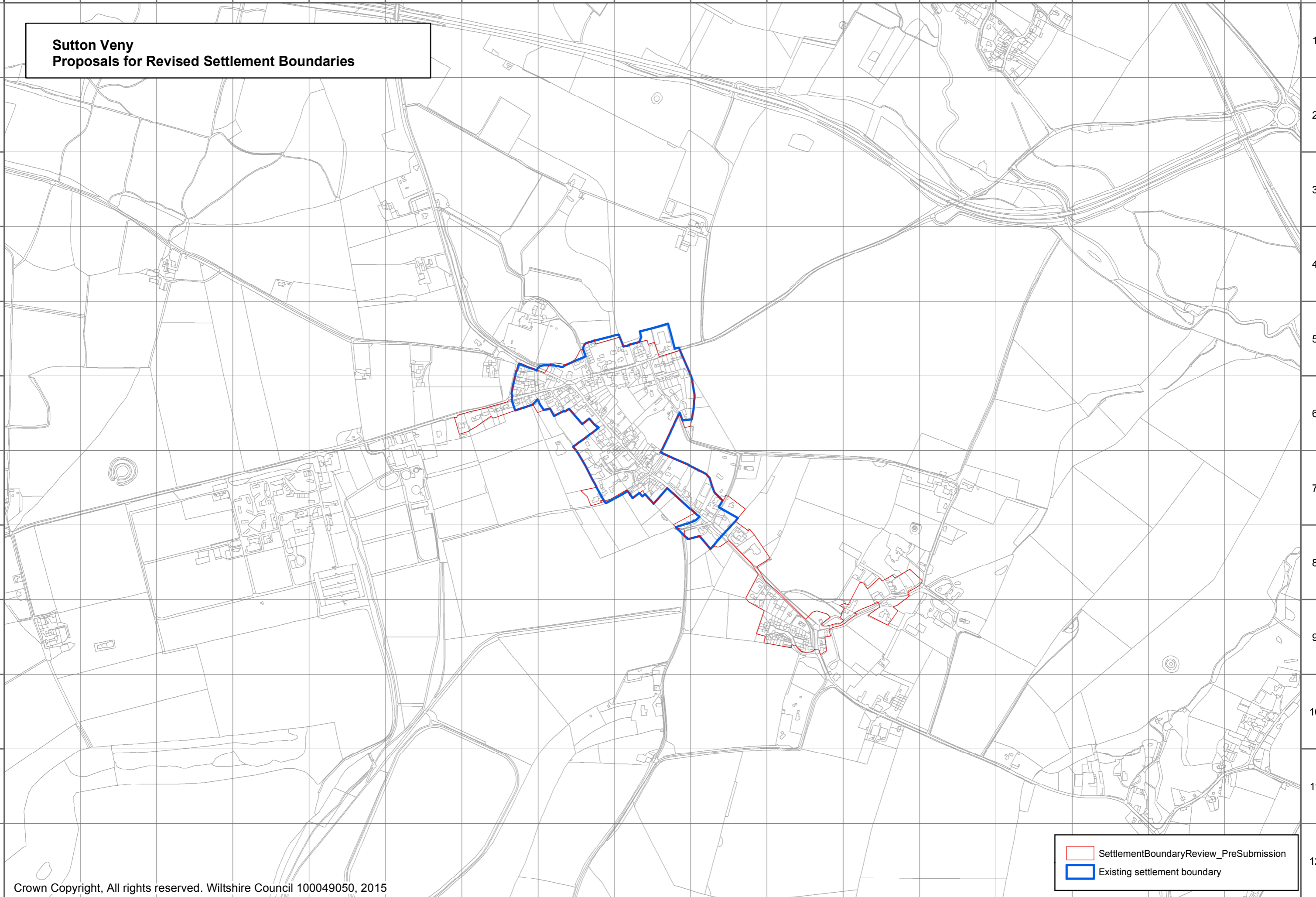
A B C D E F G H I J K L M N O P Q

A B C D E F G H I J K L M N O P Q

1
2
3
4
5
6
7
8
9
10
11
12

**Sutton Vey
Proposals for Revised Settlement Boundaries**

1
2
3
4
5
6
7
8
9
10
11
12



SettlementBoundaryReview_PreSubmission
Existing settlement boundary

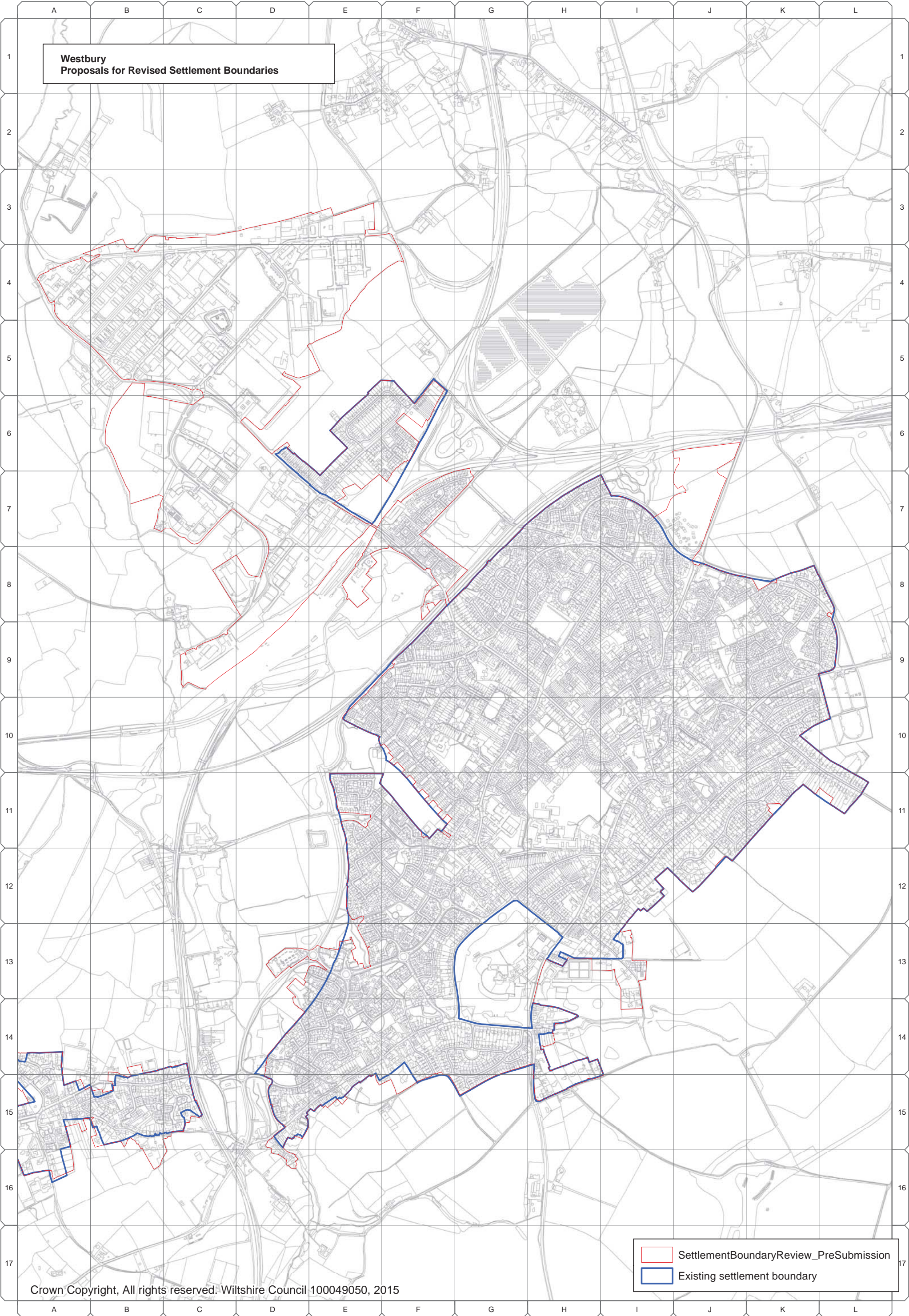
A B C D E F G H I J K L M N O P Q

Westbury Community Area

A.77 The following settlement boundaries in the Westbury Community Area have been reviewed by the Wiltshire Housing Site Allocations Plan:

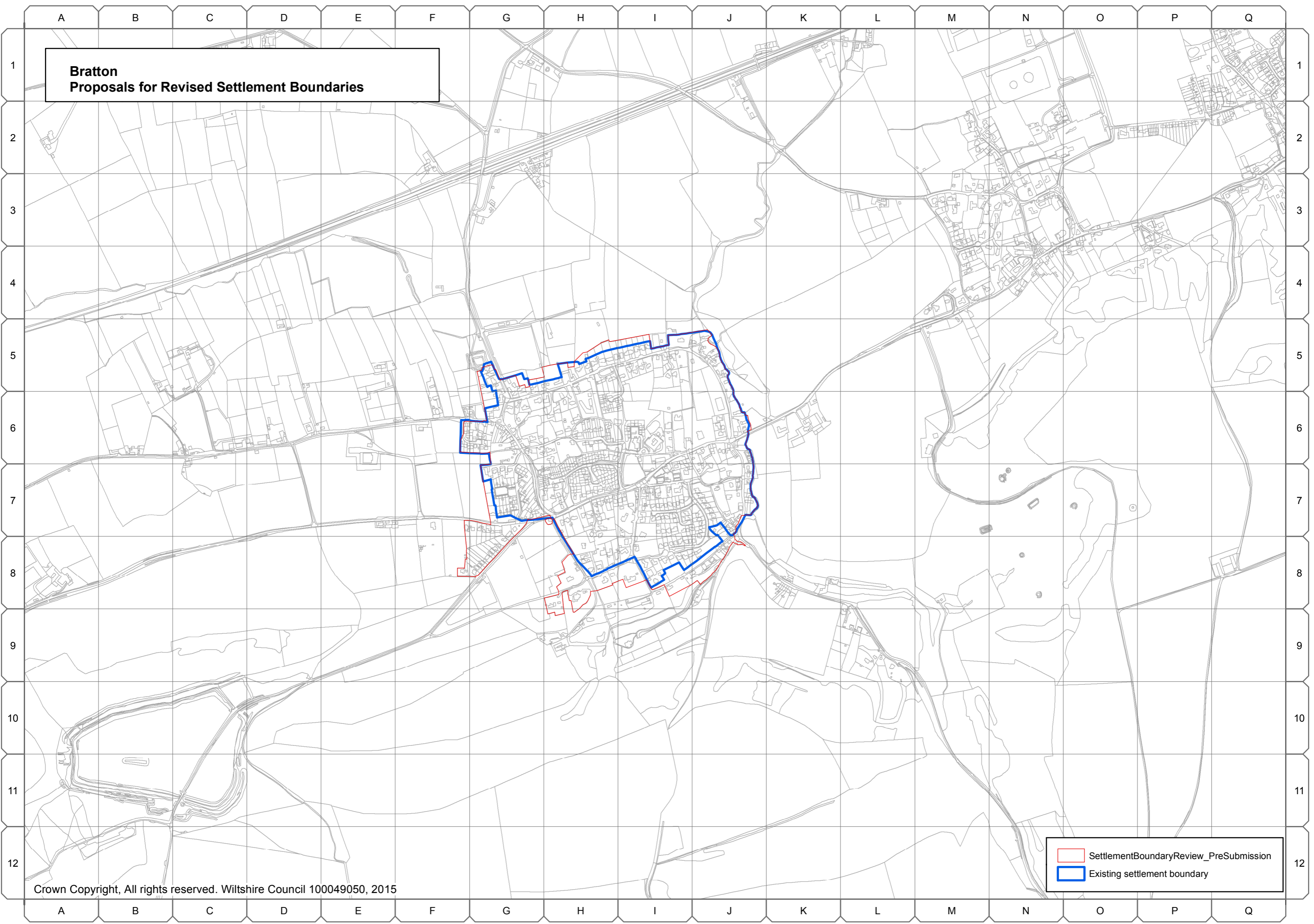
- Westbury
- Bratton, and
- Dilton Marsh



**Westbury
Proposals for Revised Settlement Boundaries**



SettlementBoundaryReview_PreSubmission
Existing settlement boundary

**Bratton
Proposals for Revised Settlement Boundaries**



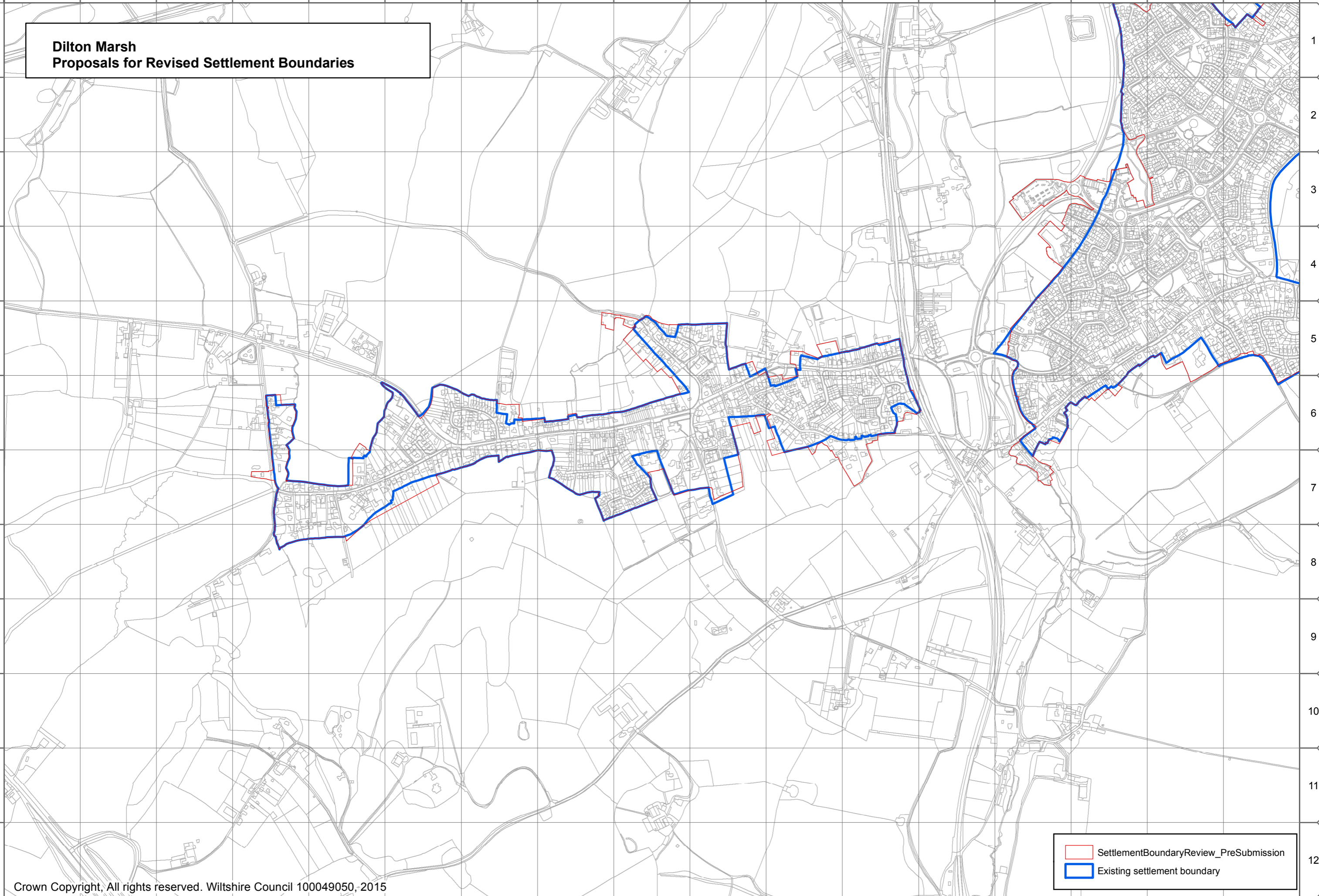
	SettlementBoundaryReview_PreSubmission
	Existing settlement boundary

A B C D E F G H I J K L M N O P Q

1
2
3
4
5
6
7
8
9
10
11
12

**Dilton Marsh
Proposals for Revised Settlement Boundaries**

1
2
3
4
5
6
7
8
9
10
11
12



SettlementBoundaryReview_PreSubmission
Existing settlement boundary

A B C D E F G H I J K L M N O P Q