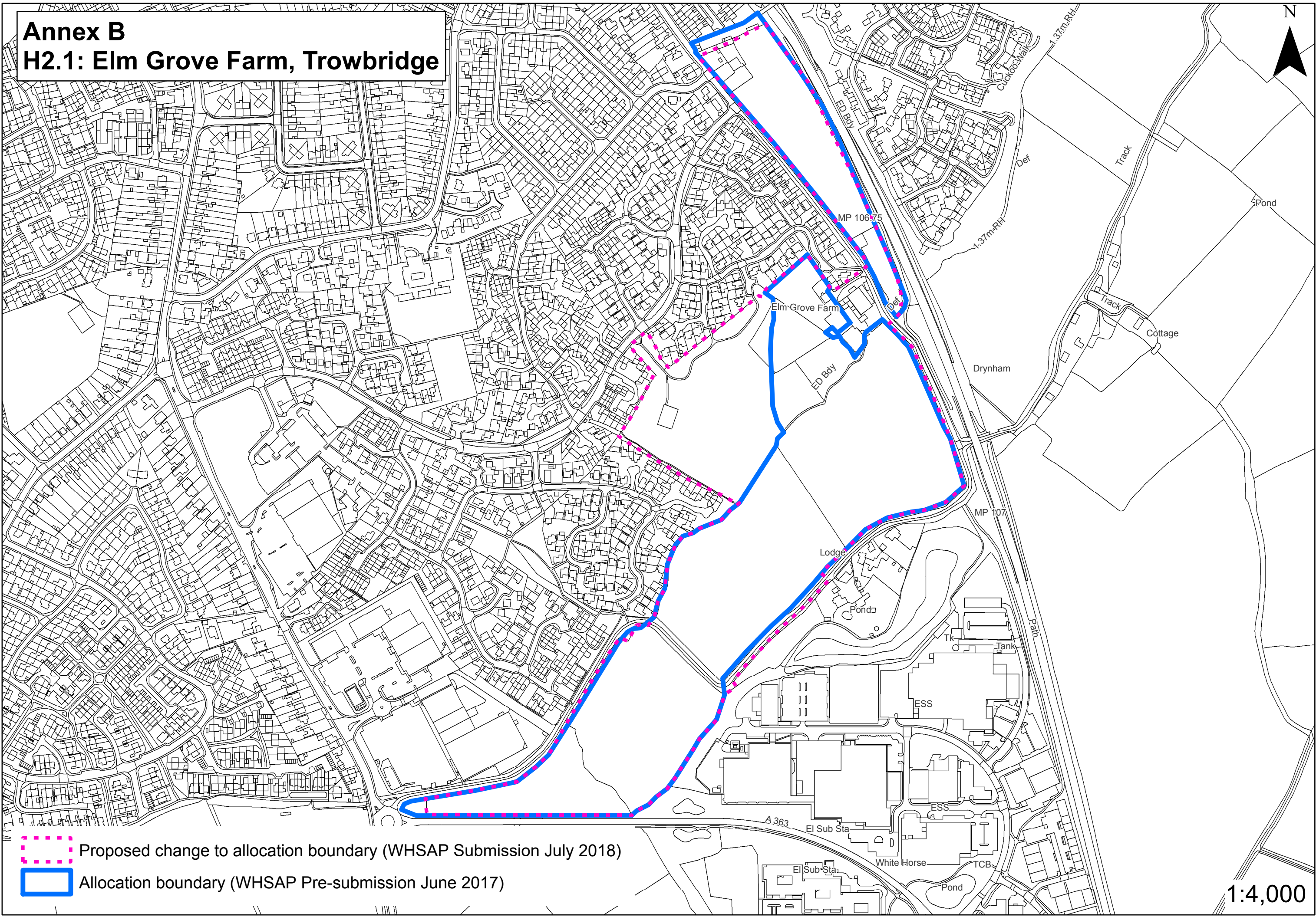




**Annex B – J: Proposed Changes to allocation boundaries**

# Annex B

## H2.1: Elm Grove Farm, Trowbridge



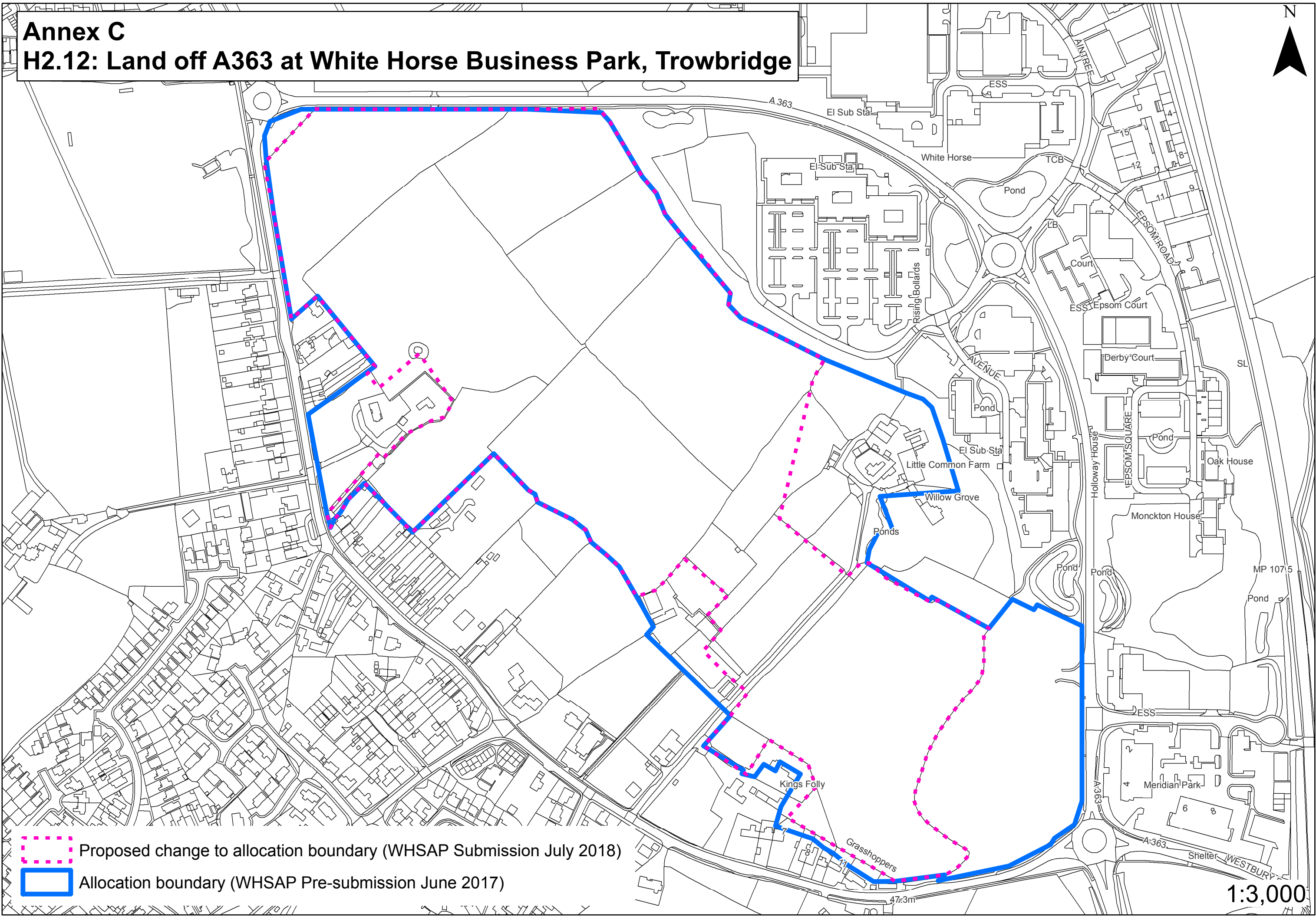
-  Proposed change to allocation boundary (WHSAP Submission July 2018)
-  Allocation boundary (WHSAP Pre-submission June 2017)



1:4,000



# Annex C

## H2.12: Land off A363 at White Horse Business Park, Trowbridge



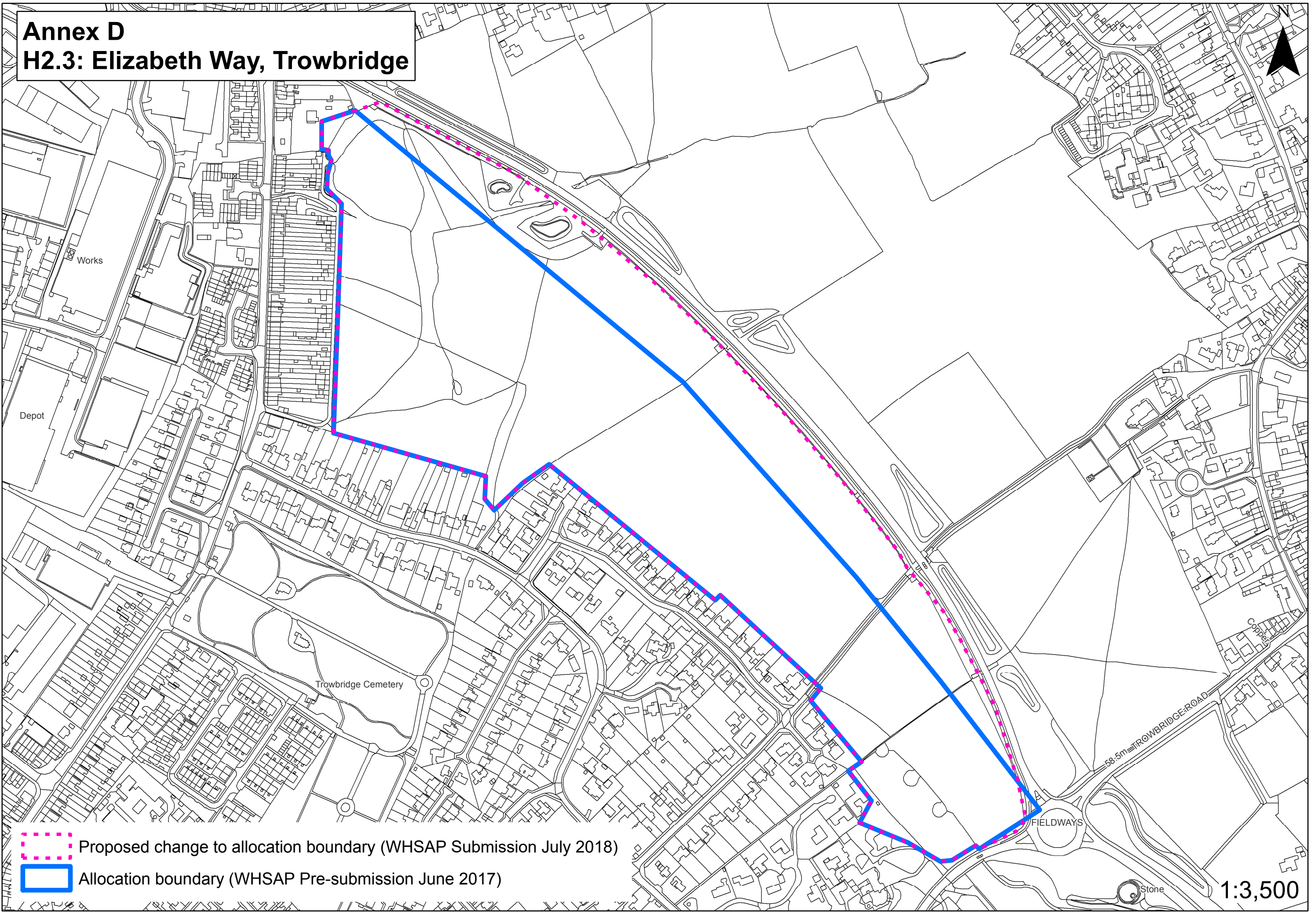
-  Proposed change to allocation boundary (WHSAP Submission July 2018)
-  Allocation boundary (WHSAP Pre-submission June 2017)



1:3,000



# Annex D

## H2.3: Elizabeth Way, Trowbridge

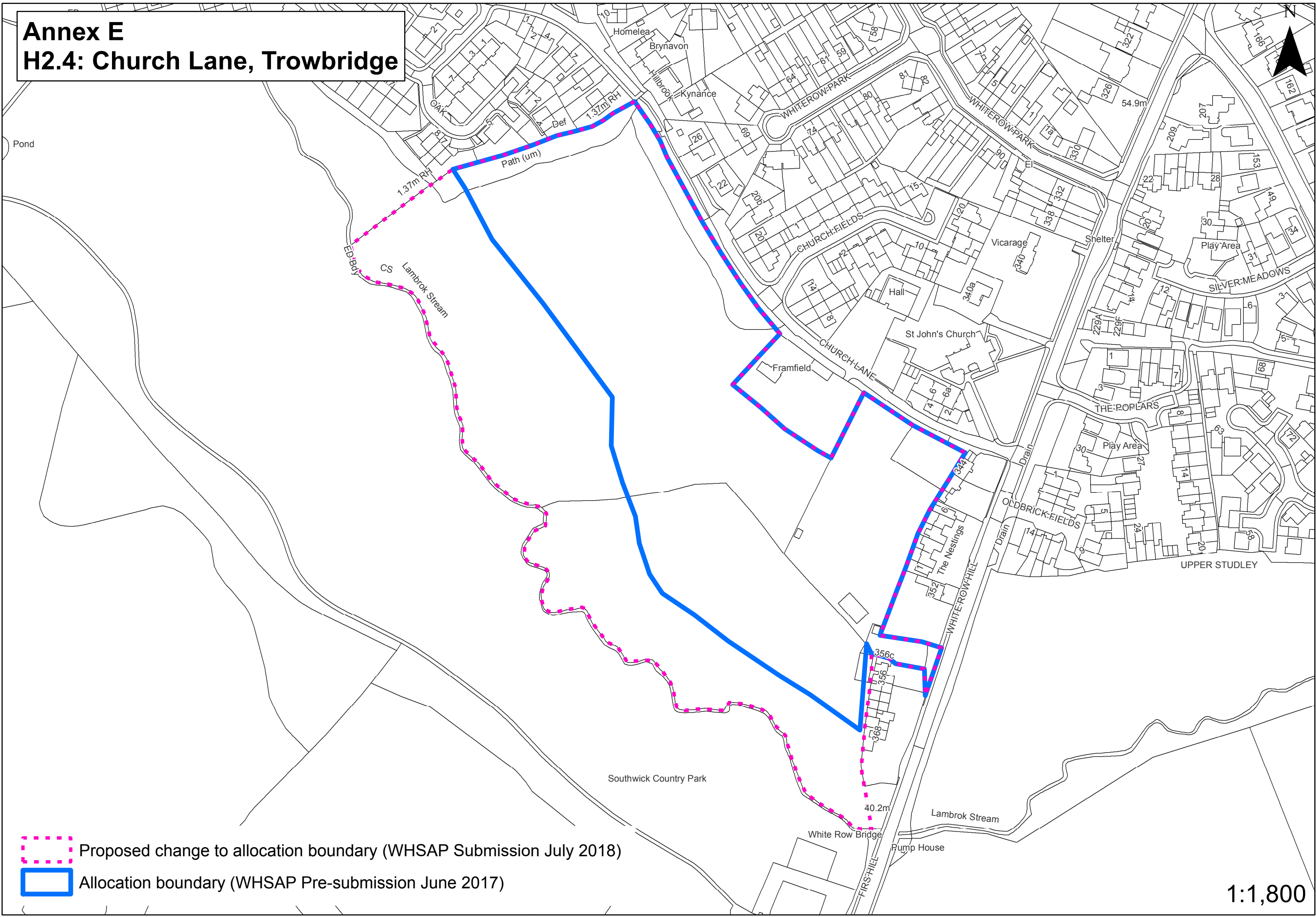




-  Proposed change to allocation boundary (WHSAP Submission July 2018)
-  Allocation boundary (WHSAP Pre-submission June 2017)

Stone

1:3,500

# Annex E H2.4: Church Lane, Trowbridge

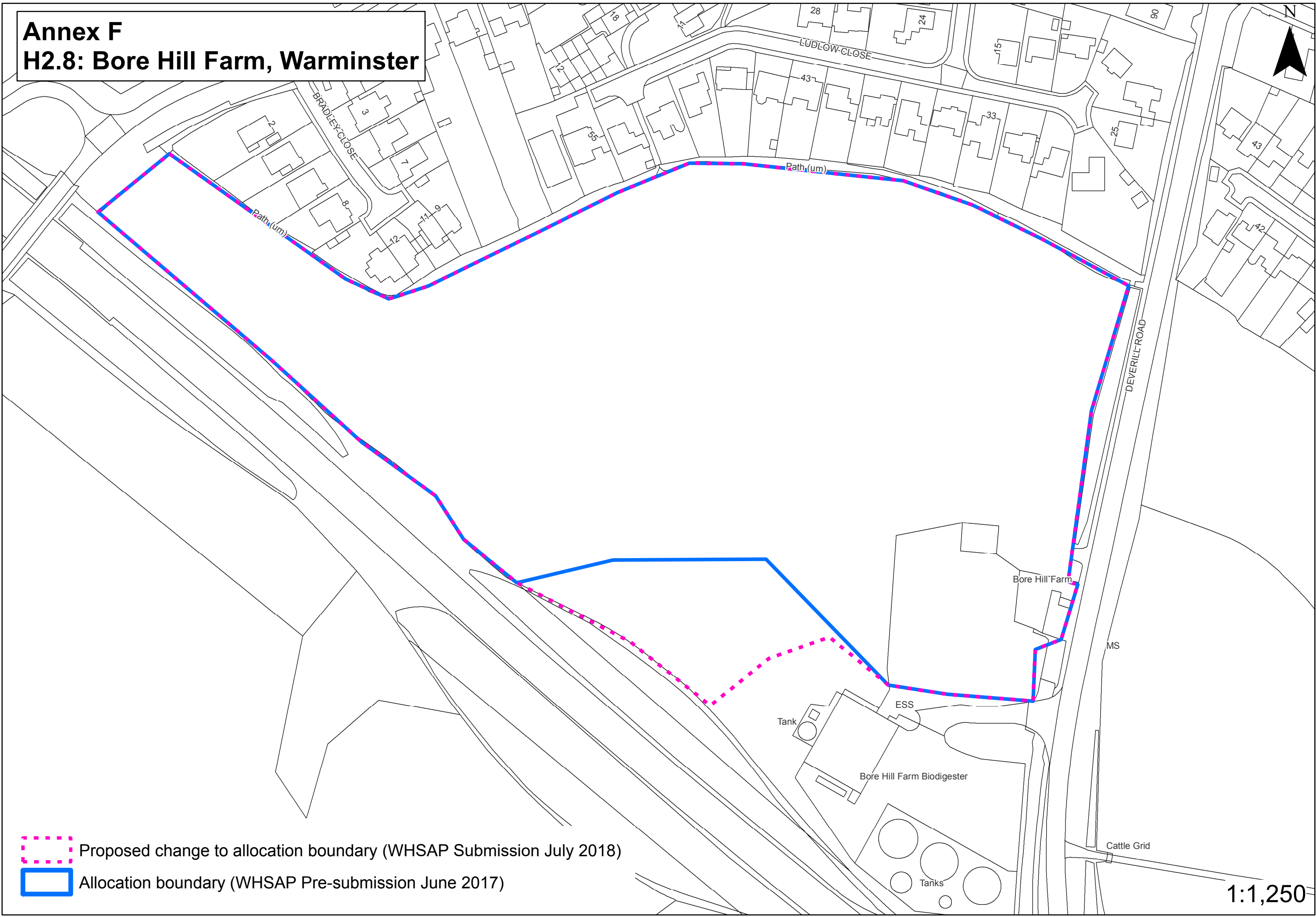




-  Proposed change to allocation boundary (WHSAP Submission July 2018)
-  Allocation boundary (WHSAP Pre-submission June 2017)

1:1,800



# Annex F H2.8: Bore Hill Farm, Warminster

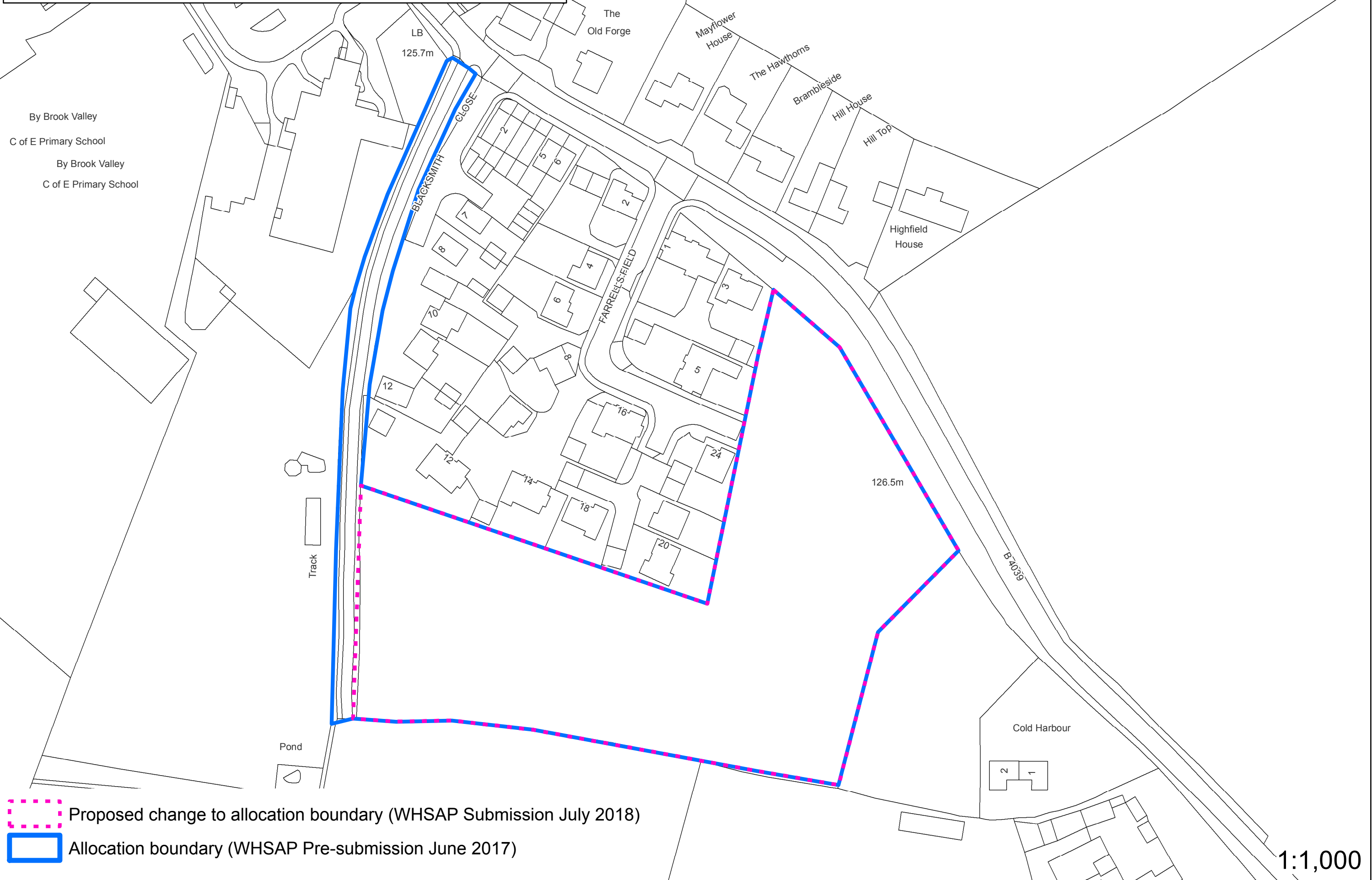



-  Proposed change to allocation boundary (WHSAP Submission July 2018)
-  Allocation boundary (WHSAP Pre-submission June 2017)


1:1,250

# Annex G

## H2.12: East of Farrells Field, Yatton Keynell



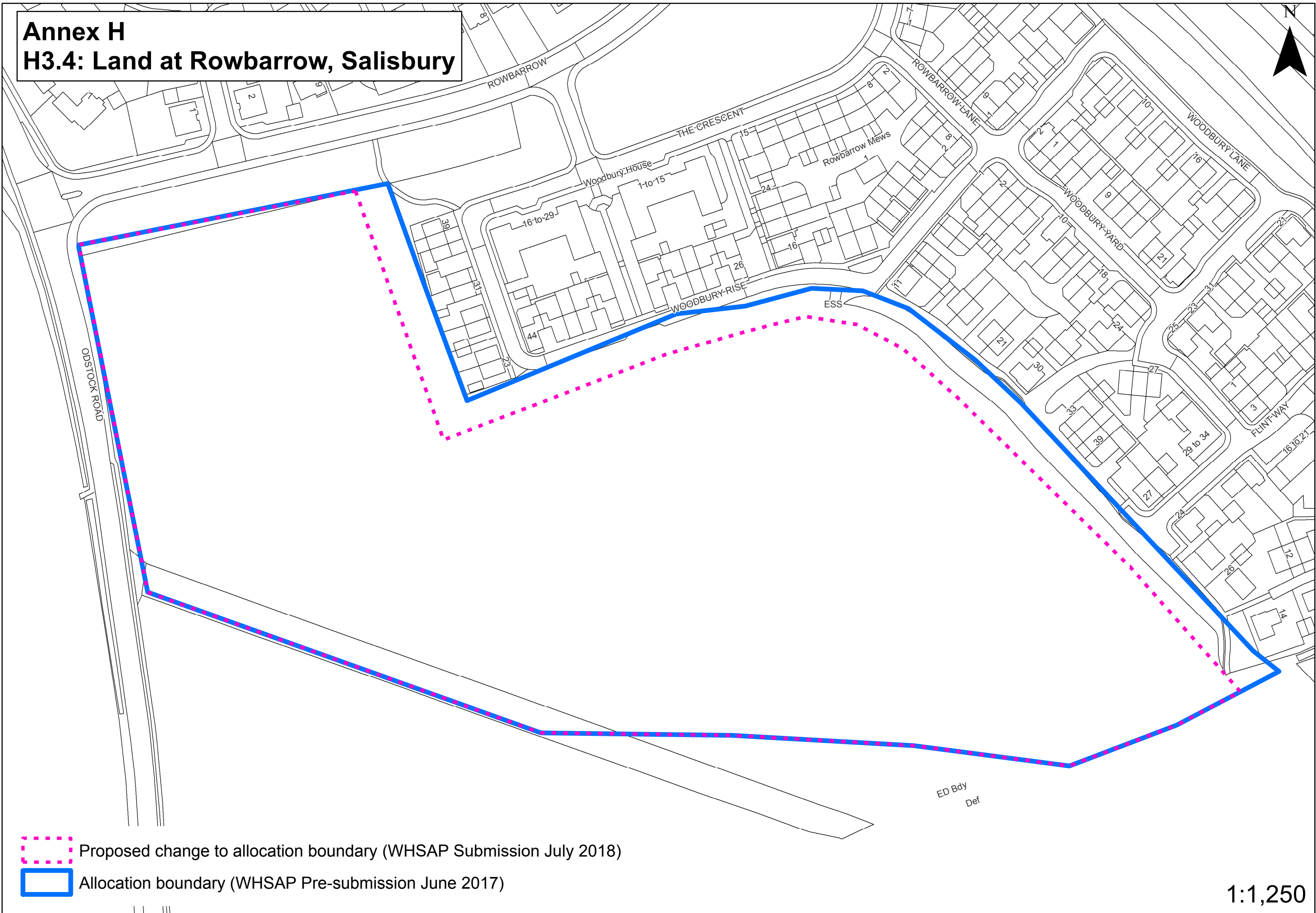
 Proposed change to allocation boundary (WHSAP Submission July 2018)



 Allocation boundary (WHSAP Pre-submission June 2017)

1:1,000

# Annex H

## H3.4: Land at Rowbarrow, Salisbury

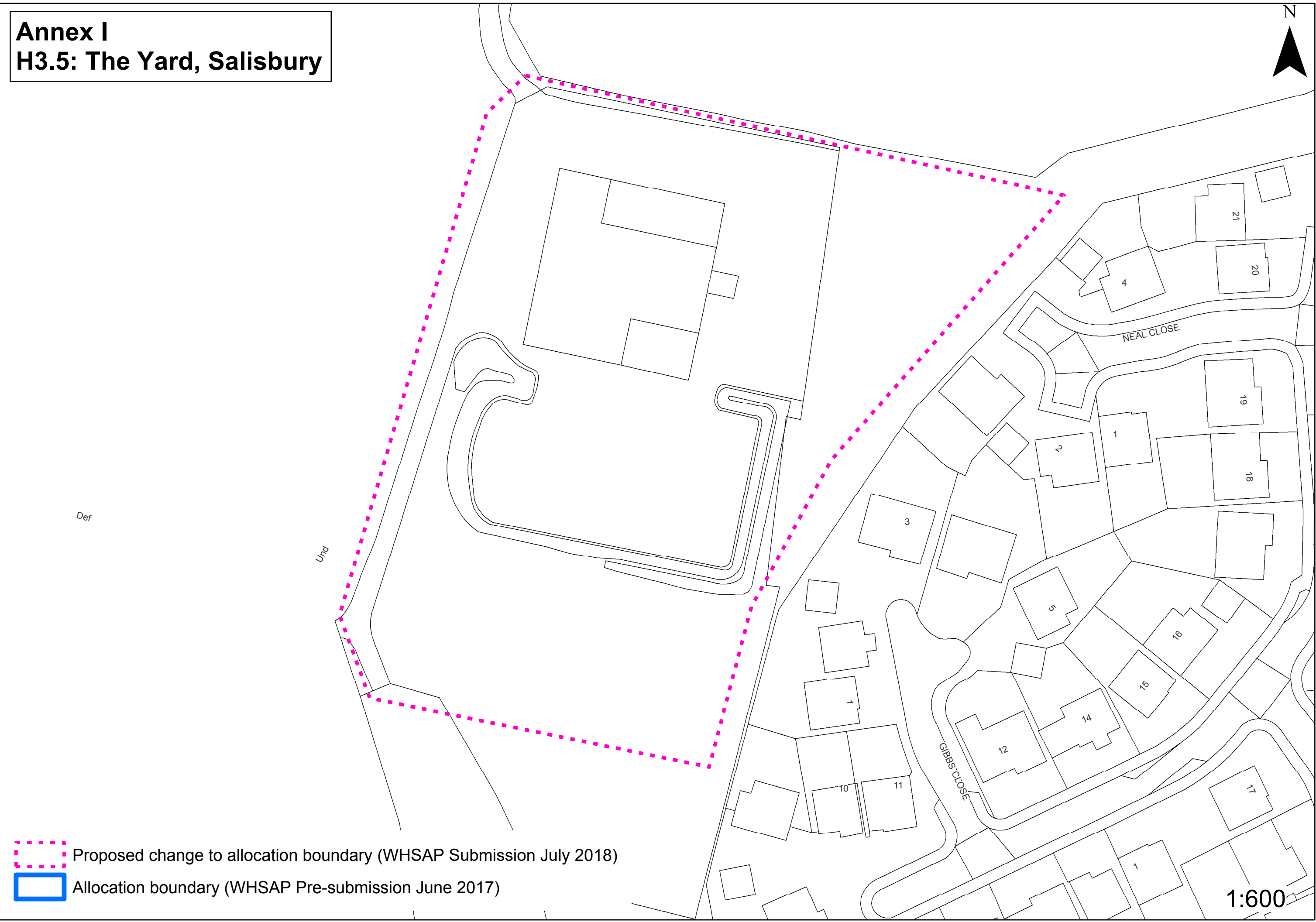
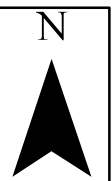




-  Proposed change to allocation boundary (WHSAP Submission July 2018)
-  Allocation boundary (WHSAP Pre-submission June 2017)

1:1,250



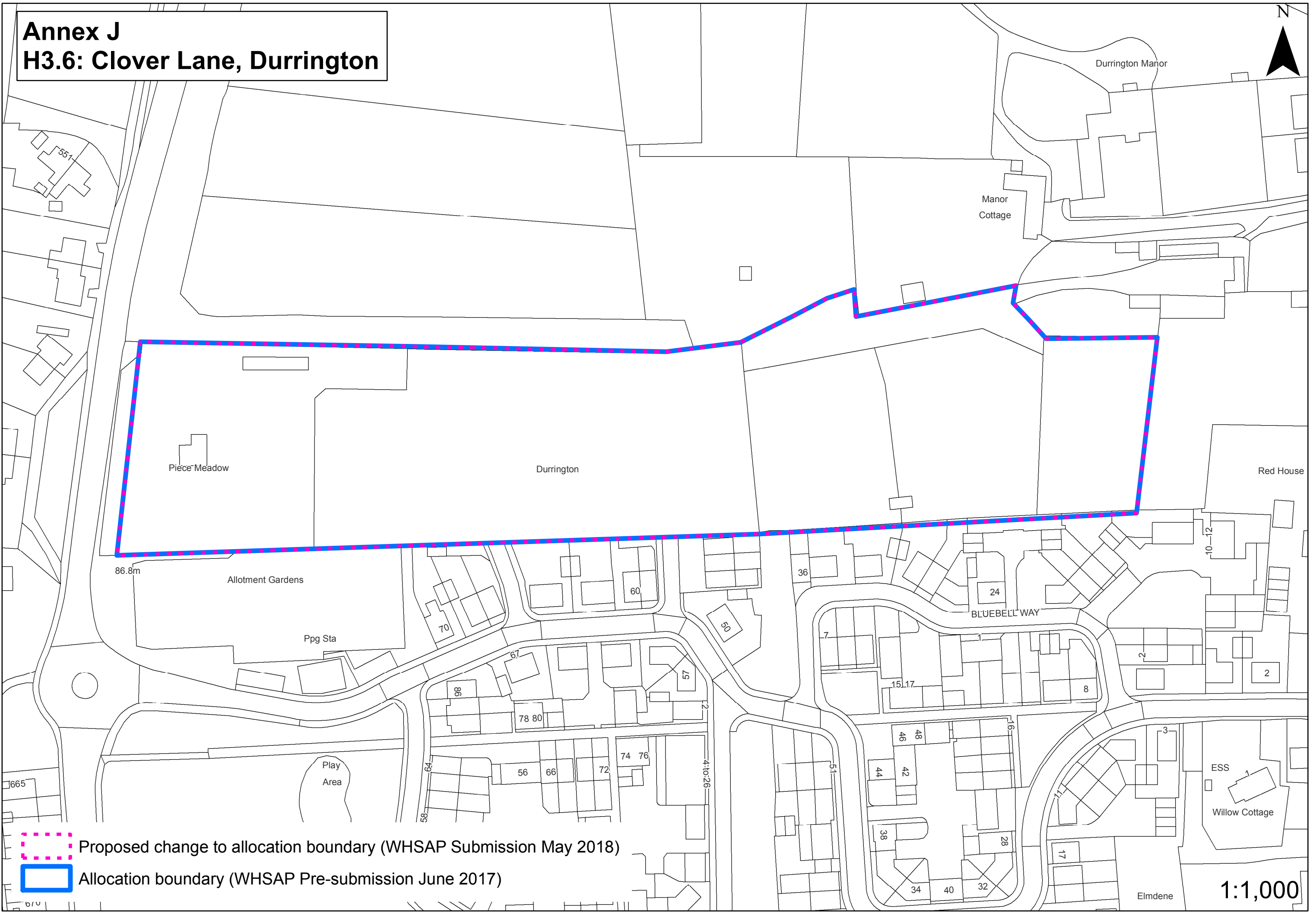
# Annex I H3.5: The Yard, Salisbury





-  Proposed change to allocation boundary (WHSAP Submission July 2018)
-  Allocation boundary (WHSAP Pre-submission June 2017)

1:600

# Annex J H3.6: Clover Lane, Durrington



 Proposed change to allocation boundary (WHSAP Submission May 2018)  
 Allocation boundary (WHSAP Pre-submission June 2017)

1:1,000



This document was published by the Spatial Planning team, Wiltshire Council, Economic Development and Planning Services.

For further information please visit the following website:

<http://www.wiltshire.gov.uk/wiltshsgsiteallocationsplan.htm>

Information about Wiltshire Council services can be made available in other formats (such as large print or audio) and languages on request. Please contact the council on 0300 456 0100, by textphone on (01225) 712500 or by email on [customerservices@wiltshire.gov.uk](mailto:customerservices@wiltshire.gov.uk).