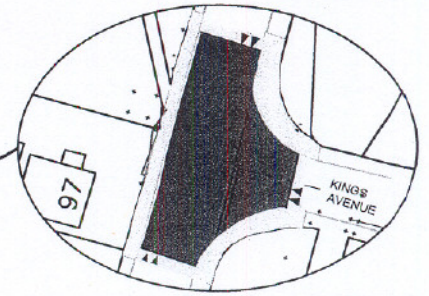
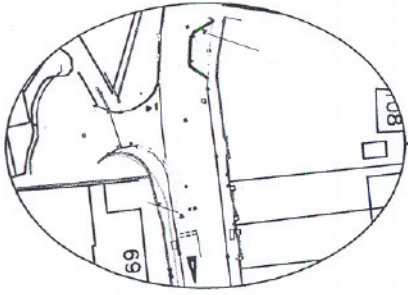


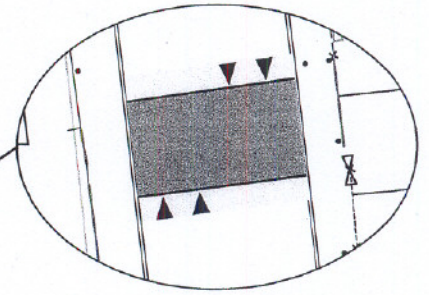
PROPOSED ENTRY FEATURE
A



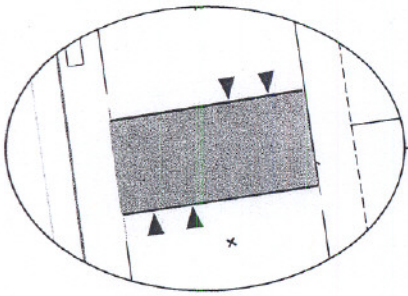
PROPOSED RAISED JUNCTION
B



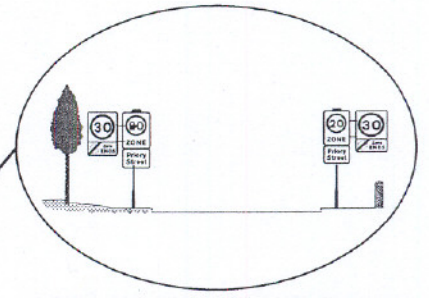
PRIORITY SYSTEM INCORPORATING
BUILDOUT AND CROSSING POINT
C



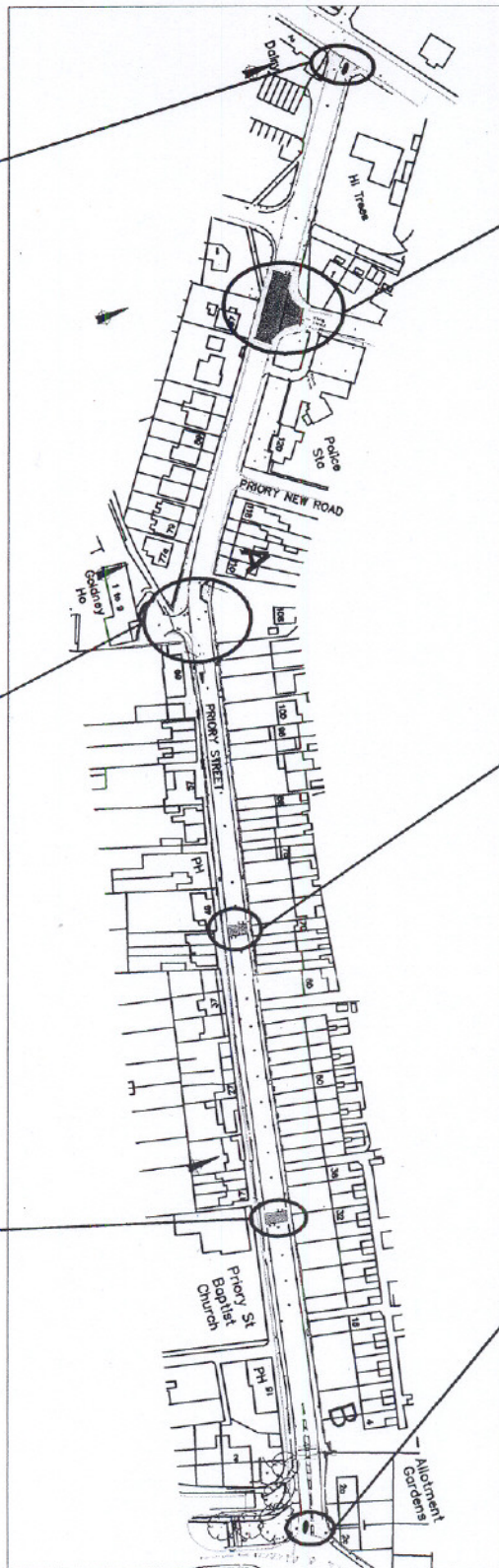
PROPOSED SPEED TABLE
D



PROPOSED SPEED TABLE
E



PROPOSED ENTRY FEATURE
A



NOTES

J					
H					
G					
F					
E					
D					
C					
B					
A					
0	D1100	SLB	EAM	DMT	
REV	DATE	BY	CHKD	APPD	DESCRIPTION

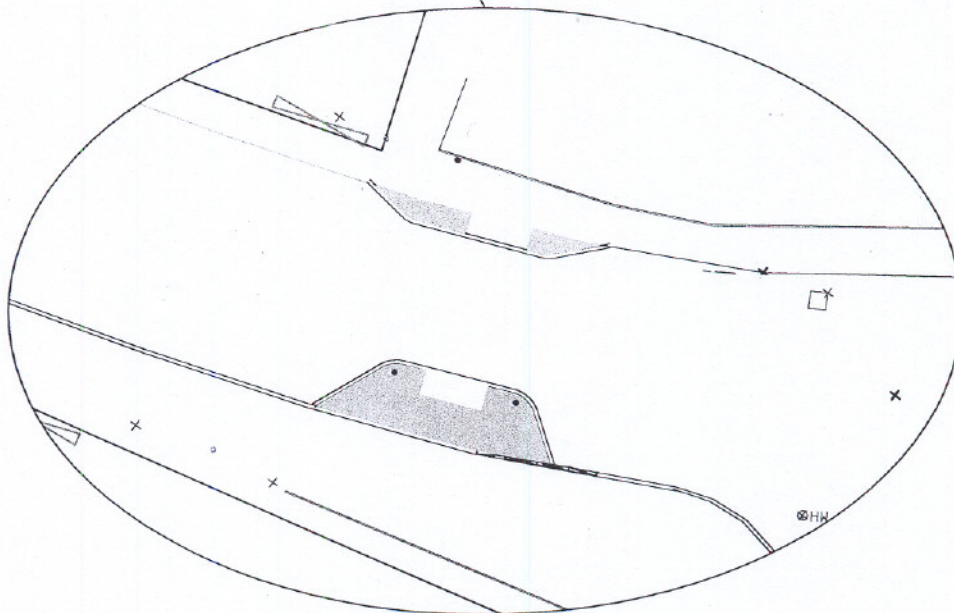
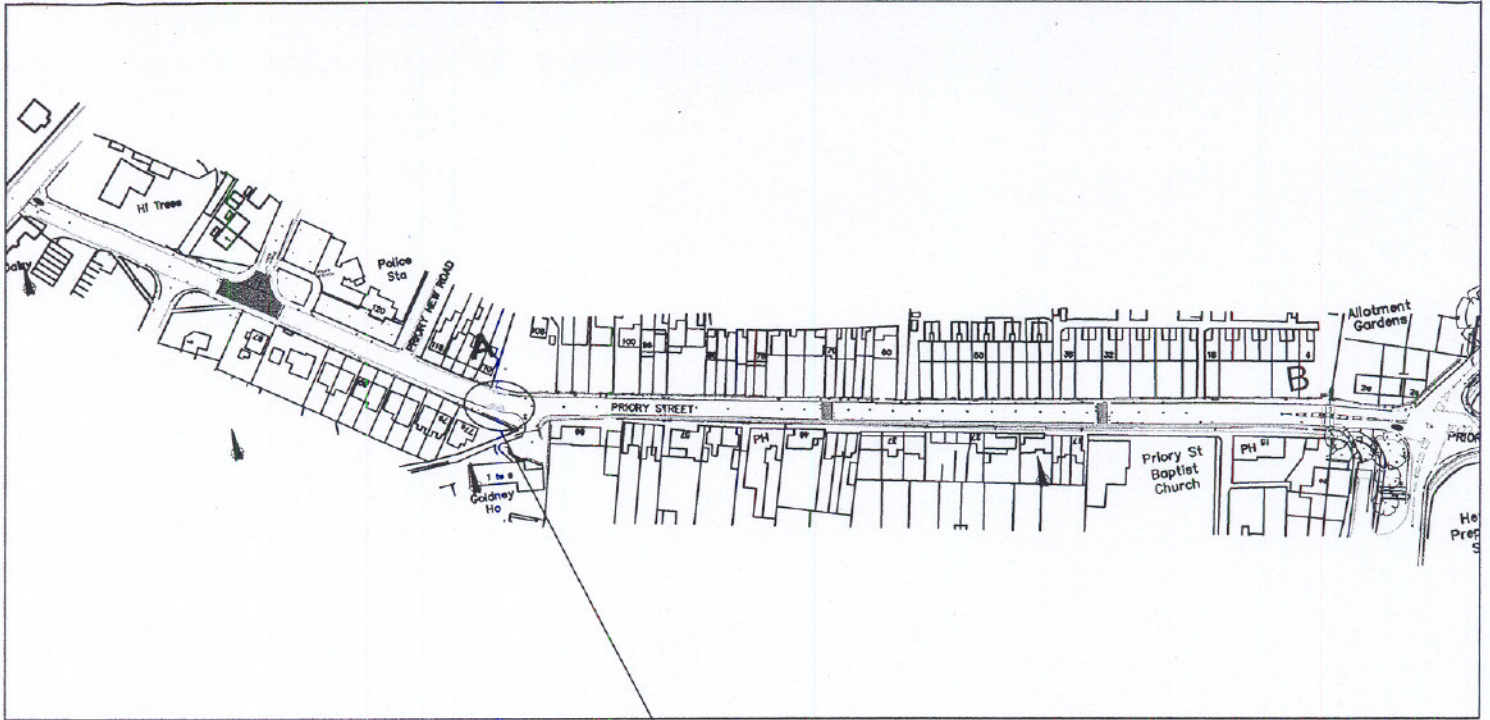
Wiltshire
COUNCIL

George Butler (06) (Hons) C Eng FIC FIHT
The Director of Environmental Services
County Hall, Trowbridge, Wiltshire. BA14 8JQ

This plan is based upon Ordnance Survey material with the permission of Ordnance Survey on behalf of the Controller of Her Majesty's Stationery Office. © Crown copyright.

Unauthorized reproduction infringes Crown Copyright and may lead to prosecution or civil proceedings.
Wiltshire County Council 100621455 2004.

PROJECT	CORSHAM PRIORY STREET RESIDENTIAL TRAFFIC MANAGEMENT SCHEME 20 ZONE		
DRAWING TITLE:	COMMITTEE DRAWINGS		
SCALE:	NTS	REV	1
DRAWING BY:	SMI/P/CRY STREET COMMITTEE	REV	1
FILE REF:	: /P/CRY STREET COMMITTEE/CRY STREET COMMITTEE/20		



AMENDED DESIGN FOR GOULDNEY HOUSE CORNER

NOTES:

J				
H				
G				
F				
E				
D				
C				
B				
A				
Q	DT/02	SLB	DMT	DMT
REV	DATE	PROV	BY	DESCRIPTION



This map is based upon Ordnance Survey material with the permission of Ordnance Survey on behalf of the Controller of Her Majesty's Stationary Office. © Crown copyright. Unauthorised reproduction infringes Crown Copyright and may lead to prosecution or civil proceedings. Wiltshire County Council 10/02/2004

PROJECT:	CORSHAM PRIORY STREET RESIDENTIAL TRAFFIC MANAGEMENT SCHEME 20 ZONE		
DRAWING TITLE:	COMMITTEE DRAWING AMENDED DESIGN		
SCALE:	NTS	REV:	5
DRAWING NO.:	4541 PRIORY STREET/CORSHAM/1	REV:	5
FILE REF.:	C:\P\4541 PRIORY STREET\COMMITTEE\COMMITTEE.DWG		