






REGULATORY COMMITTEE	DATE	8 th NOVEMBER 2006	
PLANNING APPLICATION	W.06.09012	LOCATION	MELKSHAM WITHOUT: SAHARA SANDPIT
<p>Reproduced from the Ordnance Survey Map with the permission of The Controller of H.M. Stationery Office Crown Copyright reserved. 100023455</p>		<p>WILTSHIRE COUNTY COUNCIL Director of Environmental Services County Hall Trowbridge Wiltshire BA14 8JD</p>	
SCALE:	1:25000		



-  APPLICATION BOUNDARY
-  PUBLIC RIGHT OF WAY
-  EXISTING VEGETATION
-  CONTOURS
-  DWELLINGS / STRUCTURES

Reproduced with the permission of the author of the map.



Revision

DAVID JARVIS ASSOCIATES
planning development landscape environment

DAVID JARVIS ASSOCIATES LIMITED
1 Park Square, Leeds, LS1 2JF
Tel: 0113 275 1212 Fax: 0113 275 1213
Email: info@djars.co.uk

Client:
TARMAC LIMITED

Project:
**SAHARA SANDPIT
CONCRETE PLANT APPLICATION**

Drawing Title:
EXISTING CONDITIONS

Scale: **1:2000 at A3** Date: **JAN 2006**

Drawing No: **1648/PA004**