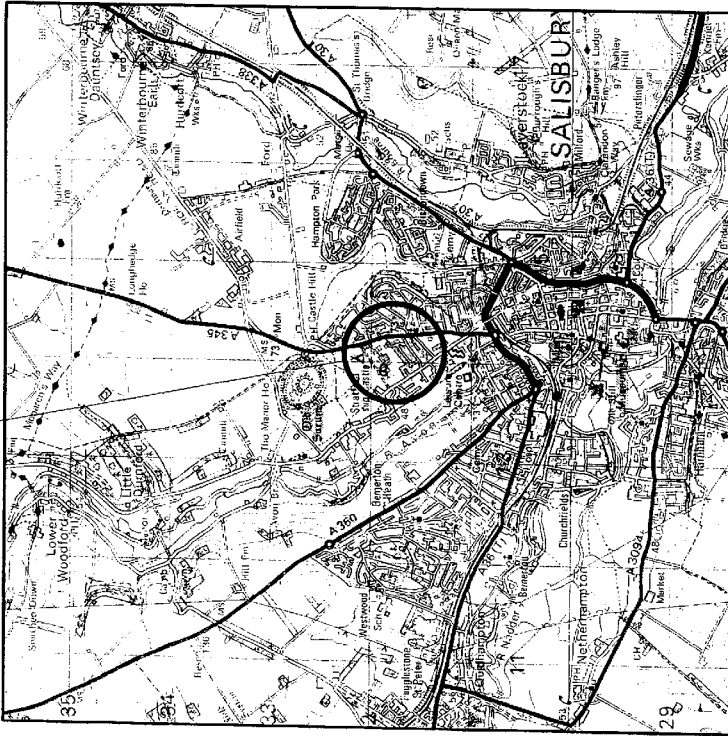


PUBLIC INSPECTION COPY

vodafone



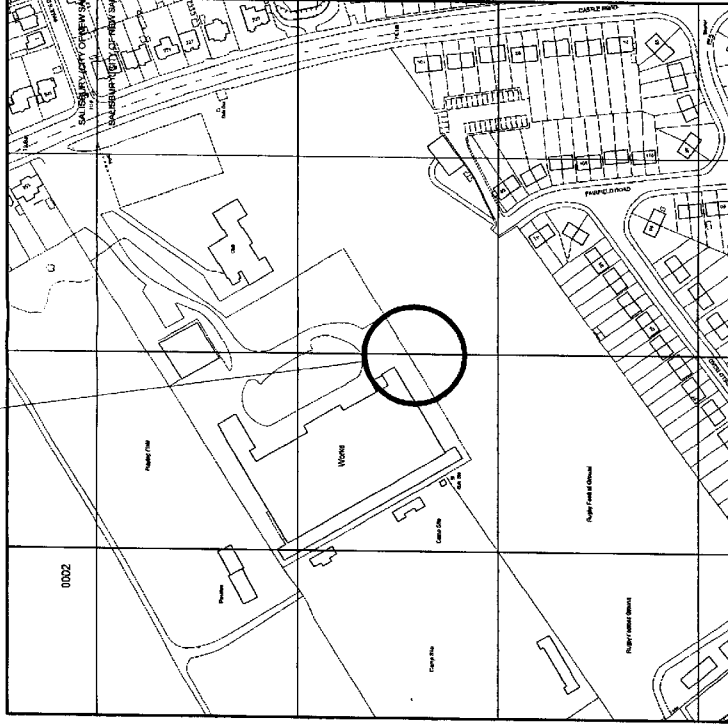
135000

129000

411000

SITE GRID REFERENCE 414100E 131841N
LANDRANGER MAP No.
SCALE 1:50000

417000



131900

131700

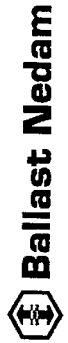
414000

SITE GRID REFERENCE 414100E 131841N
SCALE 1:2500

414200

S/04/0501

Reproduced from the Ordnance Survey maps with permission of the Controller of H.M. Stationery Office. © Crown Copyright.



Rev	By	Chk	Description
	NK	JC	Contract Issue

Date	08/01/04
------	----------

SALISBURY RUGBY CLUB - CASTLE ROAD SITE LOCATION MAPS	
As Shown	Drawing Status
35698B-M1	Proposal

IPM Ltd

35698B-M1