

Notes:

ALANDON

Wiltshire
COUNTY COUNCIL

ENVIRONMENTAL SERVICES

Richard J. Lander, M. Phil. FRCS,
Director of Environmental Services

Project:

ALTON
SPEED LIMIT

Drawing Title:

Scale: 1/3500

Drawing No.:

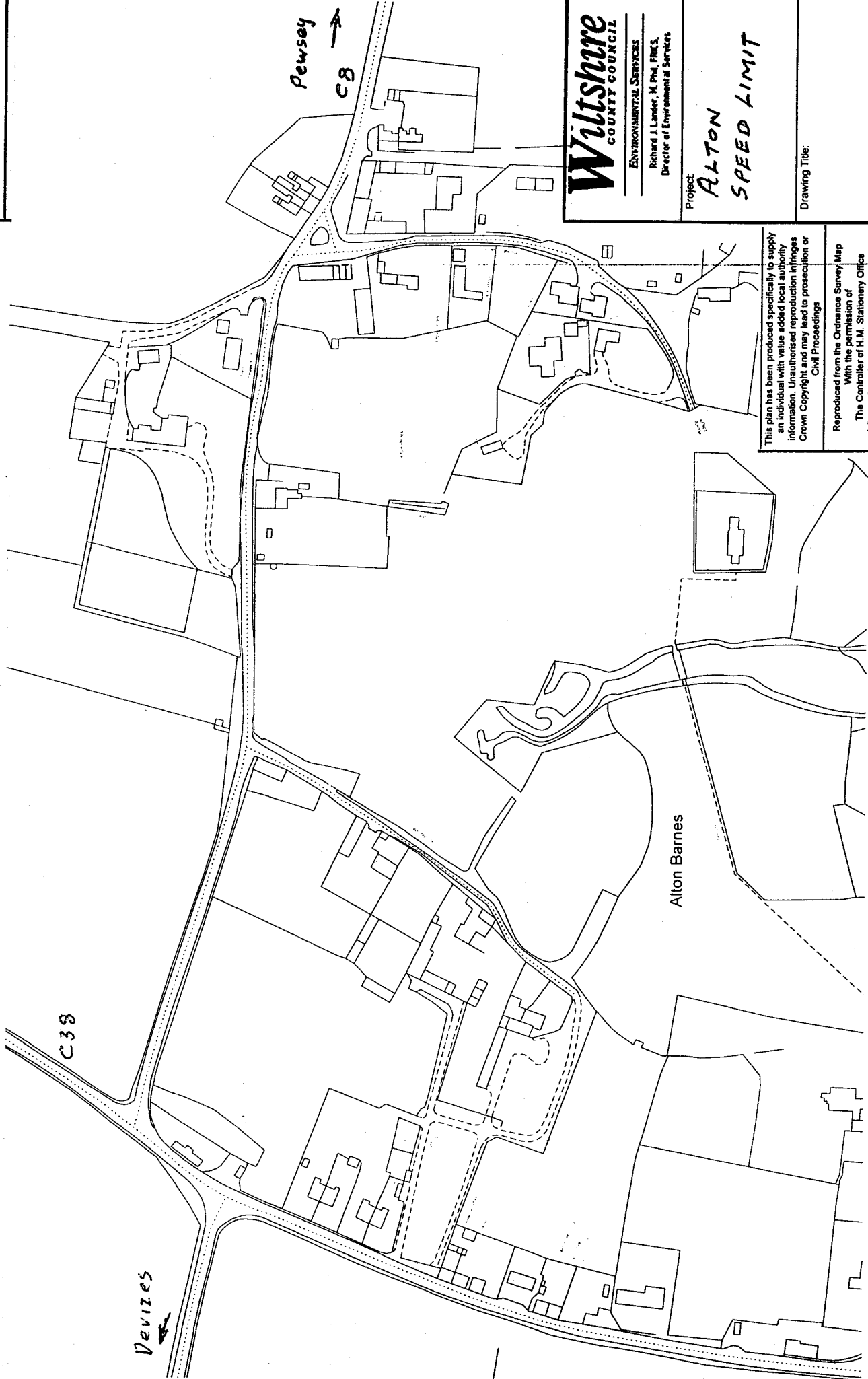
Rev:





File Ref:

This plan has been produced specifically to supply an individual with value added local authority information. Unauthorised reproduction infringes Crown Copyright and may lead to prosecution or Civil Proceedings

Reproduced from the Ordnance Survey Map
With the permission of
The Controller of H.M. Stationery Office
Crown Copyright reserved LA070910 2001

WILTSHIRE COUNTY COUNCIL
The Director of Environmental Services
County Hall, Trowbridge, Wiltshire,
BA14 8JD



NOTES:	A3
KEY	PROPOSED SPEED LIMITS
	EXISTING 30 mph
	PROPOSED 30 mph
	PROPOSED 40 mph
	PROPOSED 50 mph

This plan has been produced specifically to supply an individual with value added local authority information. Unauthorised reproduction infringes Crown Copyright and may lead to prosecution or Civil Proceedings.

Reproduced from the Ordnance Survey Map
With the permission of
The Controller of H.M. Stationery Office
Crown Copyright reserved LA078910 2001

WILTSHIRE COUNTY COUNCIL
The Director of Environmental Services
County Hall, Trowbridge, Wiltshire.
BA14 8BN

[illegible]

Wiltshire
COUNTY COUNCIL

EXTRAORDINARY SAVING

Richard J. Lander, M. Phil, Ph.D.,
Director of Environmental Services

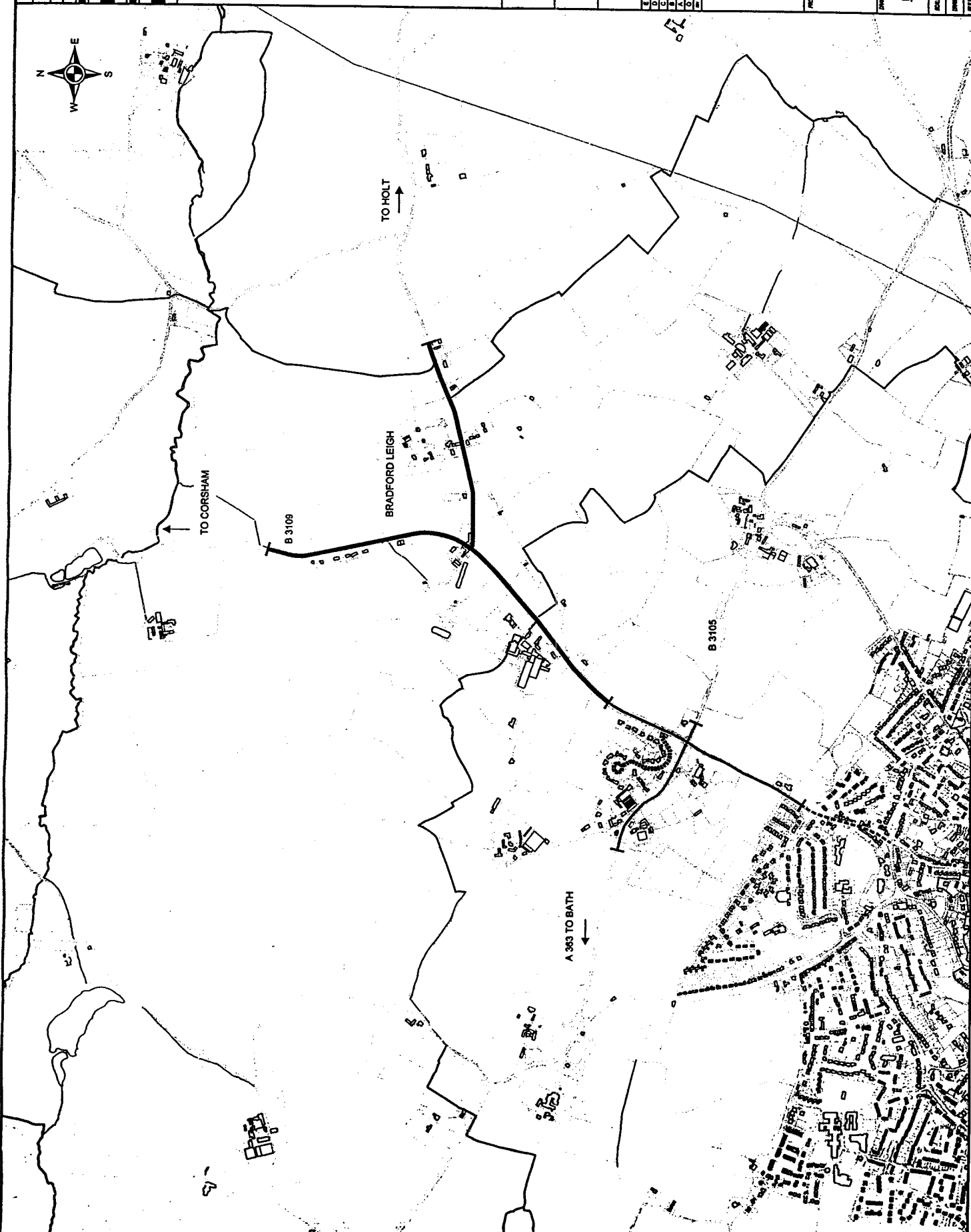
1992

SPEED LIMIT REVIEW 2001

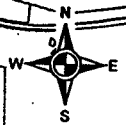
Wavelength: 633 nm

BRADFORD LEIGH
PROPOSED 30, 40 AND 60 mph
SPEED LIMIT

SCALE:	1:10,000
PROJECT No.	3110	BRVD	PGH	D001	A
FILE NO.:	H1 SPEEDZK11 BRVD 3110 D001				



APPENDIX 4 A



TO
CHIPPENHAM

NOTTON

A 350

TO
CORSHAM

CORSHAM
ROAD

TO
MELKSHAM

NOTES:	A3 PORTRAIT
KEY	
PROPOSED SPEED LIMITS	
PROPOSED 30 mph	
PROPOSED 40 mph	

This plan has been produced specifically to supply an individual with value added local authority information. Unauthorised reproduction infringes Crown Copyright and may lead to prosecution or Civil Proceedings

Reproduced from the Ordnance Survey Map
With the permission of
The Controller of H.M. Stationary Office
Crown Copyright reserved LA076910 2001

WILTSHIRE COUNTY COUNCIL
The Director of Environmental Services
County Hall, Trowbridge, Wiltshire.
BA14 6JD

Wiltshire
COUNTY COUNCIL

Environmental Services
Richard J. Lander, M. Phil, FRCS,
Director of Environmental Services

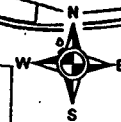
E					
D					
C					
B					
A					
O	DATE	FILE	DATE	FILE	DATE
1					

PROJECT:
SPEED LIMIT REVIEW 2001

DRAWING TITLE
**LACOCK - NOTTON - CORSHAM ROAD
PROPOSED 30 + 40mph SPEED LIMIT**

SCALE:	1:5000				
DRAWING:	3114	LACO	PGH	D001	0
FILE REF:	H1 SPEED2K1 LACO1 2140 D004				

APPENDIX 4 A



TO
CHIPPENHAM

NOTTON

A 350

TO
CORSHAM

CORSHAM
ROAD

TO
MELKSHAM

NOTES:	A3 PORTRAIT
KEY	
PROPOSED SPEED LIMITS	
PROPOSED 30 mph	
PROPOSED 40 mph	

This plan has been produced specifically to supply an individual with value added local authority information. Unauthorised reproduction infringes Crown Copyright and may lead to prosecution or Civil Proceedings

Reproduced from the Ordnance Survey Map
With the permission of
The Controller of H.M. Stationary Office
Crown Copyright reserved LA070610 2001

WILTSHIRE COUNTY COUNCIL
The Director of Environmental Services
County Hall, Trowbridge, Wiltshire.
BA14 8JD

Wiltshire
COUNTY COUNCIL

Environmental Services

Richard J. Lander, M. Phil, FRICS,
Director of Environmental Services

PROJECT:
SPEED LIMIT REVIEW 2001

ROADS:
**LACOCK - NOTTON - CORSHAM ROAD
PROPOSED 30 + 40mph SPEED LIMIT**

SCALE: 1:5000
DRAWN: 3114 LACO PCH D001
REV: 11 SPEED2K1 LACO1 2140 D004