



NOTES:

APORT012

-  Proposed shared footway/cycleway
 Existing shared footway/cycleway

This plan has been produced specifically to supply an individual with value added local authority information. Unauthorised reproduction infringes Crown Copyright and may lead to prosecution or Civil Proceedings

Reproduced from the Ordnance Survey Map
With the permission of
The Controller of H.M. Stationery Office
Crown Copyright reserved LA076910 2001

WILTSHIRE COUNTY COUNCIL
The Director of Environmental Services
County Hall, Trowbridge, Wiltshire.
BA14 8JD

E					
D					
C					
B					
A					
NO	11/01	SLB	226	NO	
BY	ME	with	George Jones	Francis	

Wiltshire
COUNTY COUNCIL

ENVIRONMENTAL SERVICES

**Richard J. Lander, M. Phil, FRICS,
Director of Environmental Services**

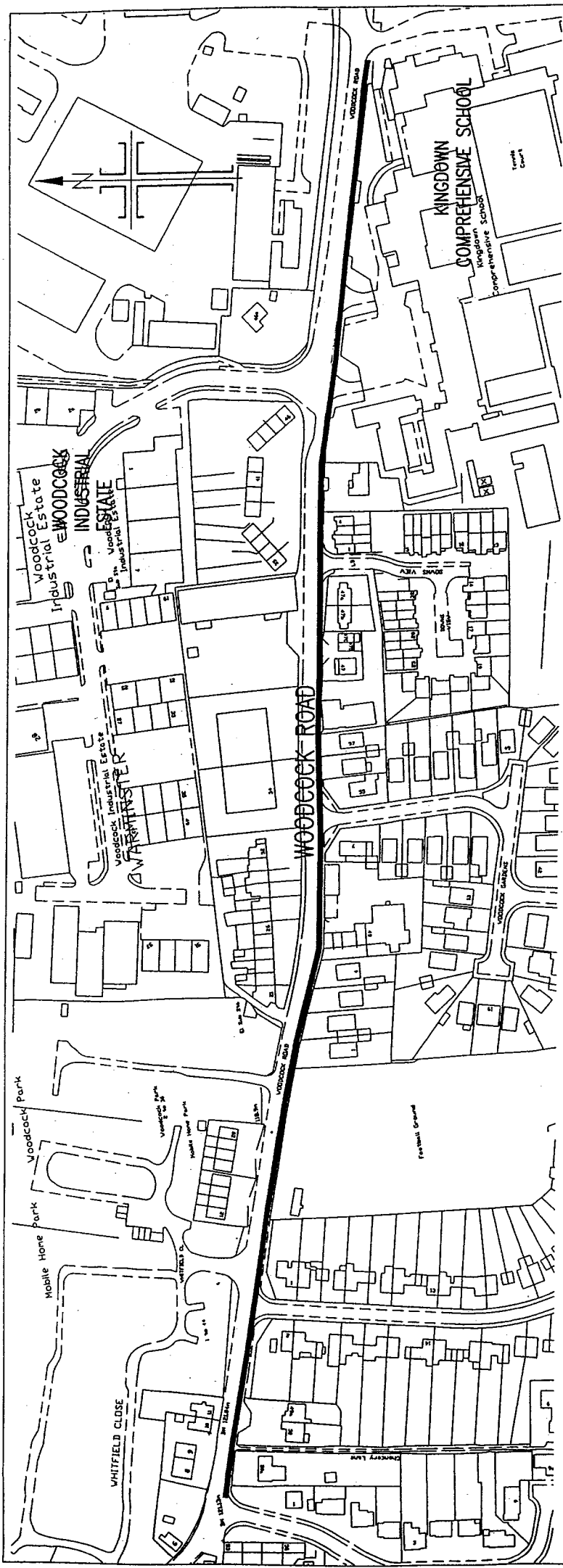
PROJECT / MELKSHAM
BATH ROAD TO
SCOTLAND ROAD
FOOTWAY/CYCLEWAY
LINK

COMMITTEE REPORT
LOCATION PLAN

SCALES :	1:1250
----------	--------

DRAWING No.	3088\MELK\SLB\0004
-------------	--------------------

FILE REF :	E:\SARAH\AUTOCAD\NRS\14\3088\MEK\SLIP\004\0.DWG
------------	---



KEY

EXISTING FOOTWAY TO BE CONVERTED
TO SHARED USE FOR CYCLISTS AND
PEDESTRIANS


Reproduced from the Ordnance Survey
map with the permission of the Controller
of Her Majesty's Stationary Office, Crown
Copyright Reserved. Licence No. LA 76910


Client

Wiltshire
COUNTY COUNCIL

ENVIRONMENTAL SERVICES
Richard J. Lander, M. Phil. FRICS,
Director of Environmental Services

A	FIRST ISSUE	SH 11/01	SRZ 11/01	SRZ 11/01
Version	Amendment	Originated by and date	Checked by and date	Approved by and date

 RingwayParkman
highway management services

 CERTIFICATE NO. Q52439

© RingwayParkman copyright

Client: WILTSHIRE COUNTY COUNCIL

Project: WARMINSTER – WOODCOCK ROAD/ WOODCOCK LANE

Drawing Title: PROPOSED CYCLEWAY
ORDERS PLAN

Issuing Office: Trowbridge

Scale: 1/2500

Telephone: 01225 756600

Drawing No. 40642/D/6

Version A

File Ref. H:\TRAFFIC TEAM\40642