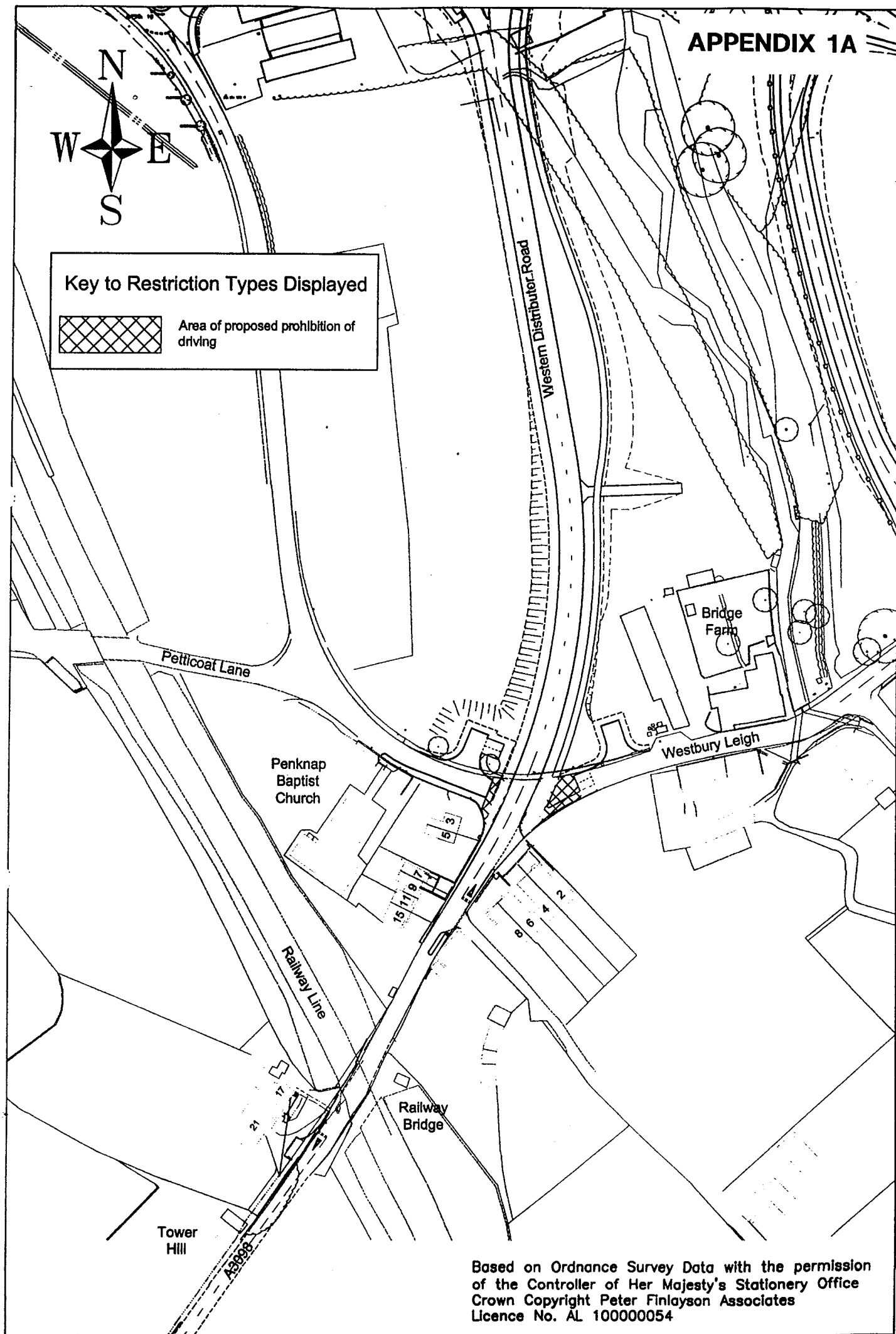


Key to Restriction Types Displayed



Area of proposed prohibition of driving

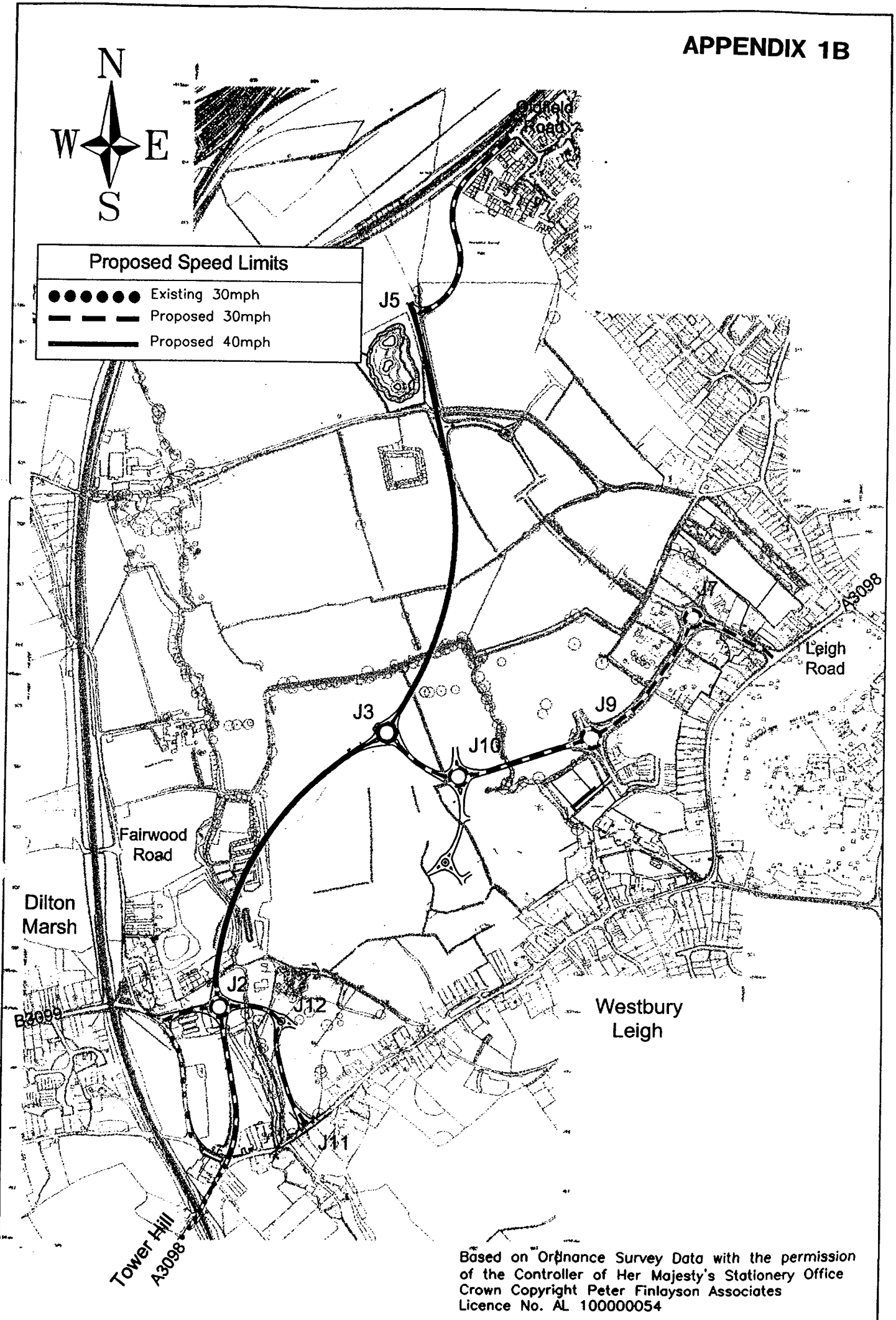


Based on Ordnance Survey Data with the permission of the Controller of Her Majesty's Stationery Office  
 Crown Copyright Peter Finlayson Associates  
 Licence No. AL 10000054



Proposed Speed Limits





- Existing 30mph
- Proposed 30mph
- Proposed 40mph

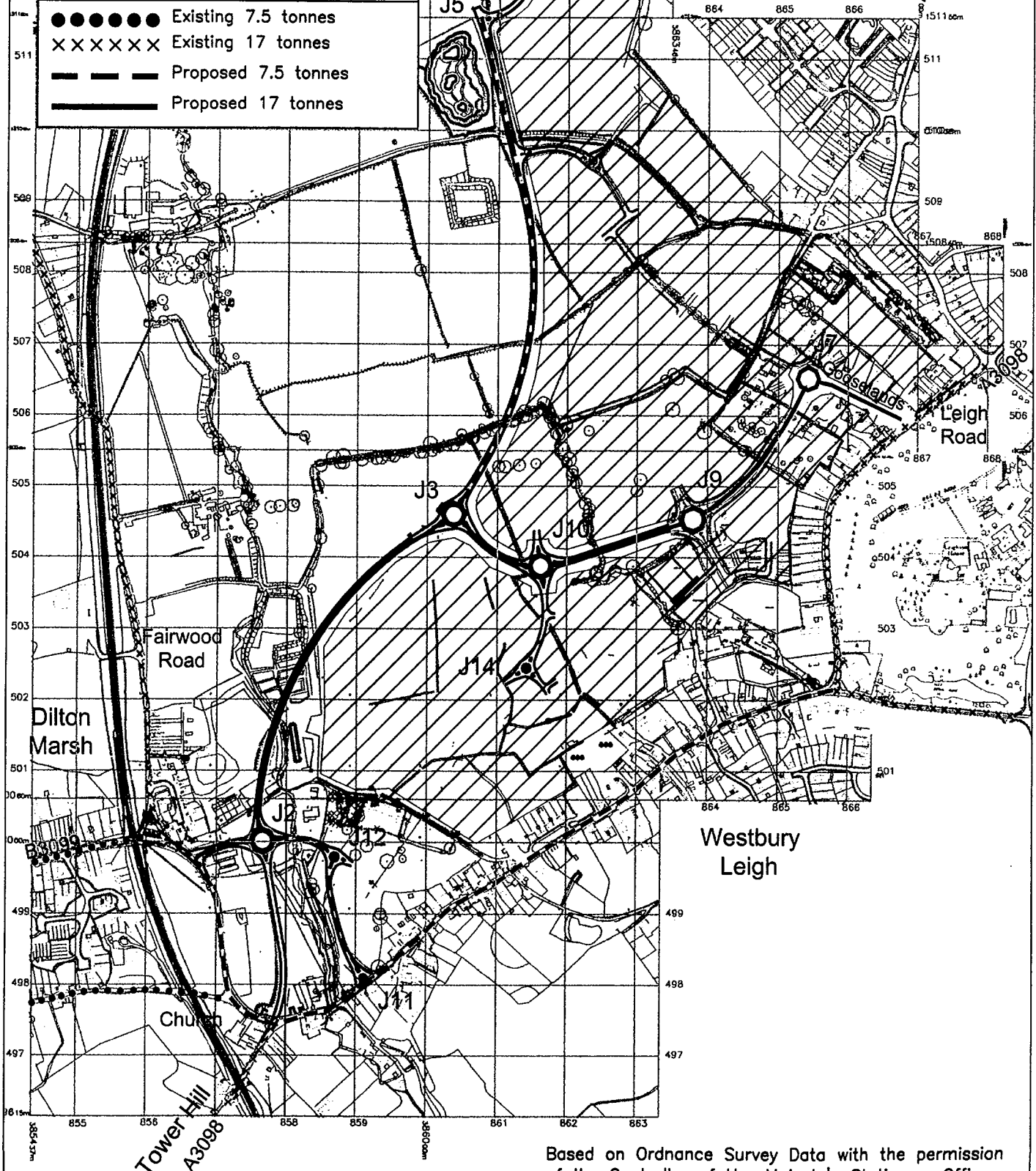


Based on Ordnance Survey Data with the permission of the Controller of Her Majesty's Stationery Office  
 Crown Copyright Peter Finlayson Associates  
 Licence No. AL 10000054



## Proposed Weight Limits

 Existing 7.5 tonnes  
 Existing 17 tonnes  
 Proposed 7.5 tonnes  
 Proposed 17 tonnes



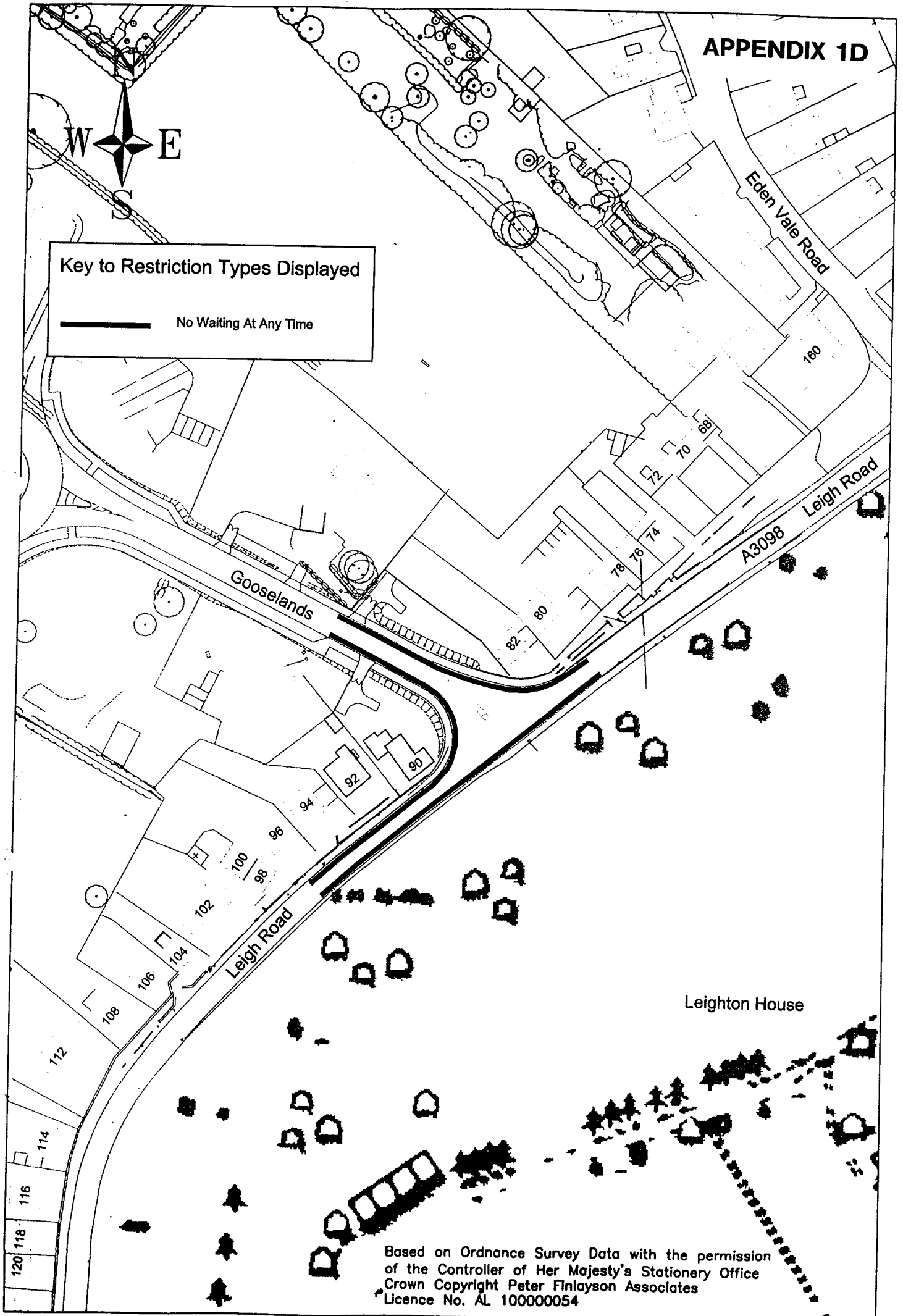
Based on Ordnance Survey Data with the permission  
of the Controller of Her Majesty's Stationery Office  
Crown Copyright Peter Finlayson Associates  
Licence No. AL 100000054

PFA 4A

APPENDIX 1D

Key to Restriction Types Displayed

— No Waiting At Any Time

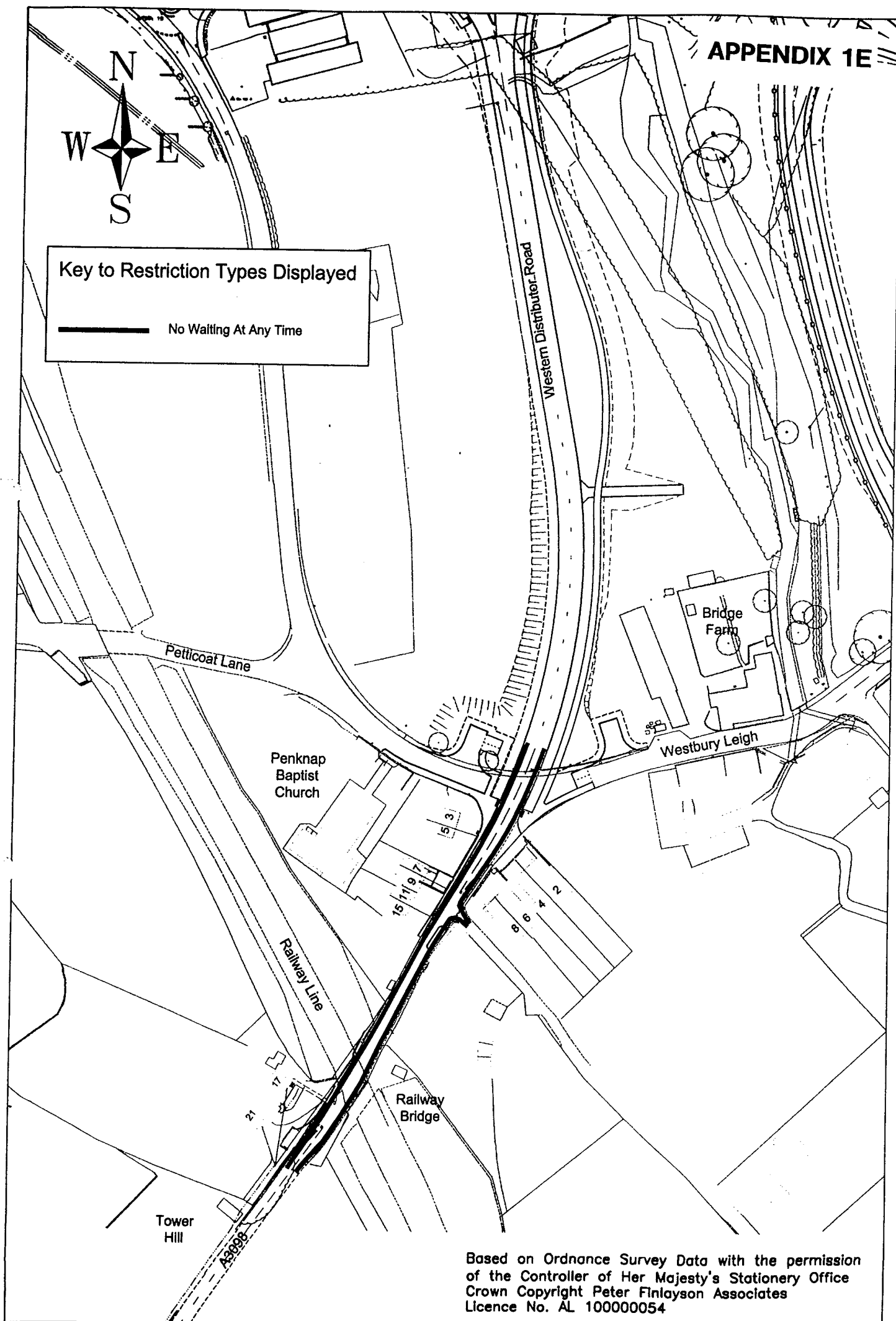


Based on Ordnance Survey Data with the permission  
of the Controller of Her Majesty's Stationery Office  
Crown Copyright Peter Finlayson Associates  
Licence No. AL 10000054



Key to Restriction Types Displayed

———— No Waiting At Any Time

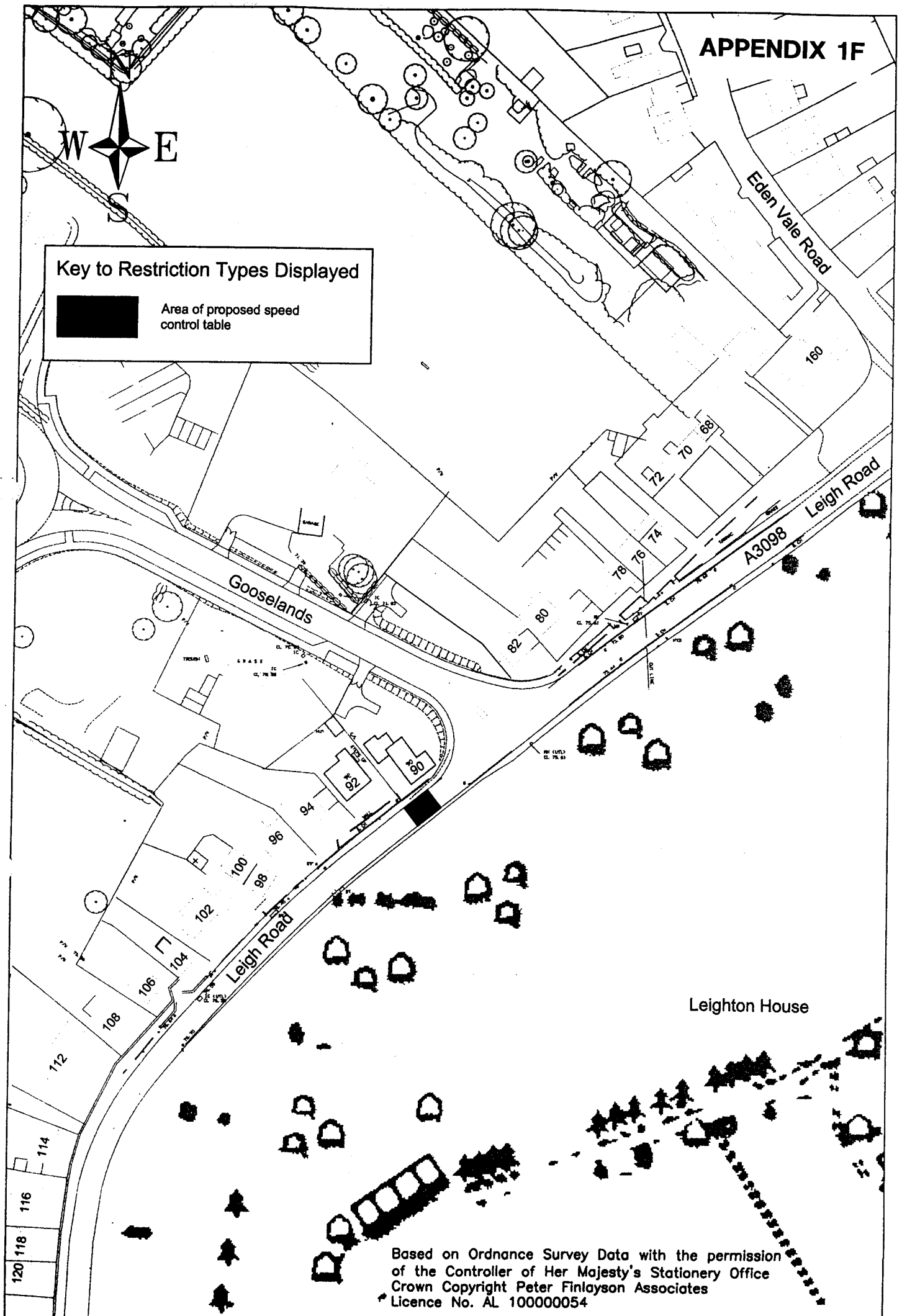


Based on Ordnance Survey Data with the permission of the Controller of Her Majesty's Stationery Office  
Crown Copyright Peter Finlayson Associates  
Licence No. AL 10000054

Key to Restriction Types Displayed



Area of proposed speed  
control table



Based on Ordnance Survey Data with the permission  
of the Controller of Her Majesty's Stationery Office  
Crown Copyright Peter Finlayson Associates  
Licence No. AL 10000054