









A3 LANDSCAPE
TEMPLATE



KEY

-  River Nadder
-  Tree Cover
-  Buildings
-  Weir
-  Roads
-  Ridges/ Furrows



Approximate extent of breach

Mill Farm

Drawing No.
NTP18/01/EE



Drawing Title.
River Nadder
Teffont Mill- Existing Plan View

DATE	02/2018	DRAWN BY	EE
SCALE	1:1250 @ A3 VERSION		
CLIENT REF			
ISSUE	WIP - Not formal issue		