

You are here: [Wiltshire Air Quality](#) / [About air quality](#) / Air Quality Management Areas (AQMAs)

Community action plans

Regulatory framework for air quality

Pollutants and health

Air Quality Management Areas (AQMAs)

Air quality and planning

Air quality review and assessment

Sustainable Transport

Air Quality and Climate Change

Table of air quality objectives

Frequently Asked Questions

Air quality management areas in Wiltshire

Local authorities have to designate an air quality management area (AQMA) where the prescribed Air Quality Objectives are not likely to be met by or at any point beyond the relevant deadline.

Wiltshire currently has eight AQMAs (for exceedences of the annual average of nitrogen dioxide) locations are shown on the maps below:

- [Map of AQMAs in Wiltshire](#)
- [Salisbury](#)
- [Bradford on Avon](#)
- [Devizes](#)
- [Marlborough](#)
- [Westbury](#)
- [Calne](#)

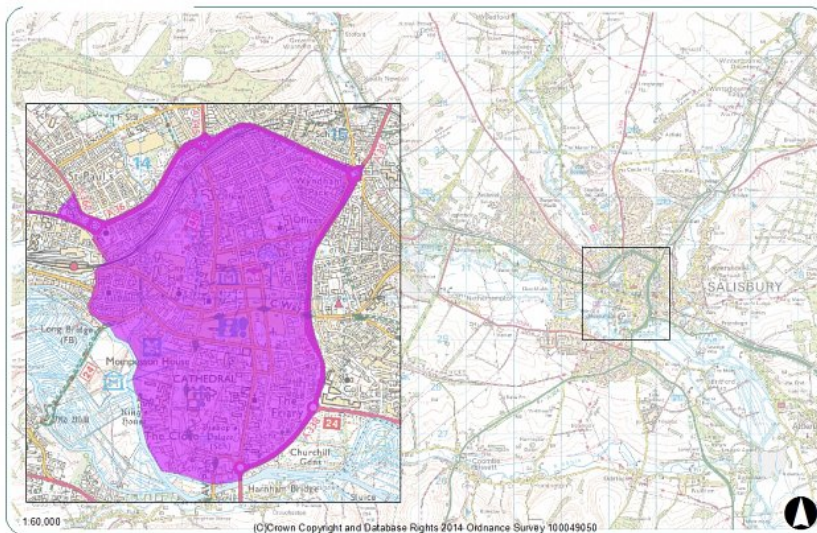
Map of AQMAs in Wiltshire



The red spots identify Wiltshire's AQMAs and the yellow spots are towns.

Salisbury

Salisbury Air Quality Management Area



Wilton Road Air Quality Management Area Extension



London Road Air Quality Management Area

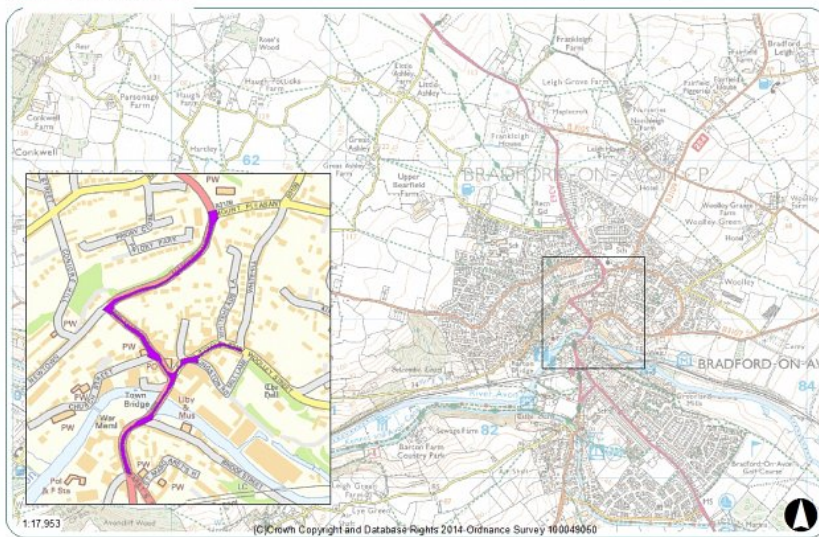


[Return to the top of the page](#)

Bradford on Avon



Bradford on Avon Air Quality Management Area

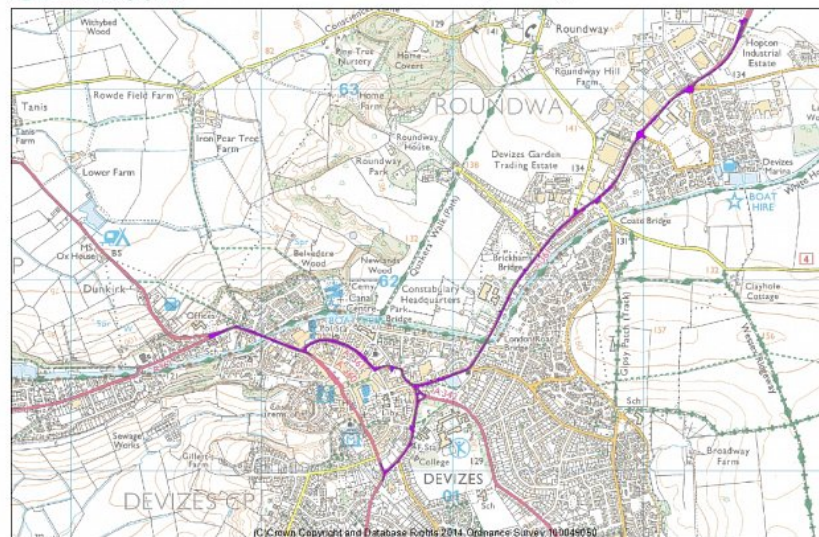


[Return to the top of the page](#)

Devizes



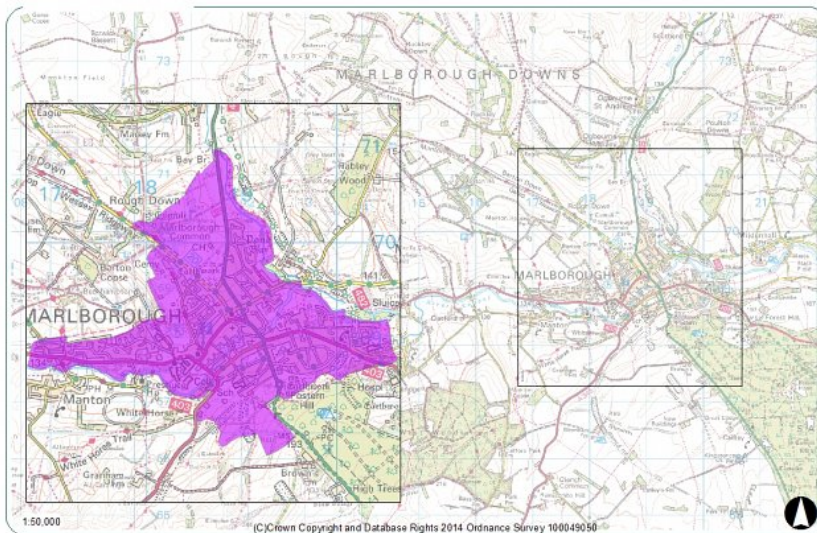
Devizes Air Quality Management Area



[Return to the top of the page](#)

Marlborough

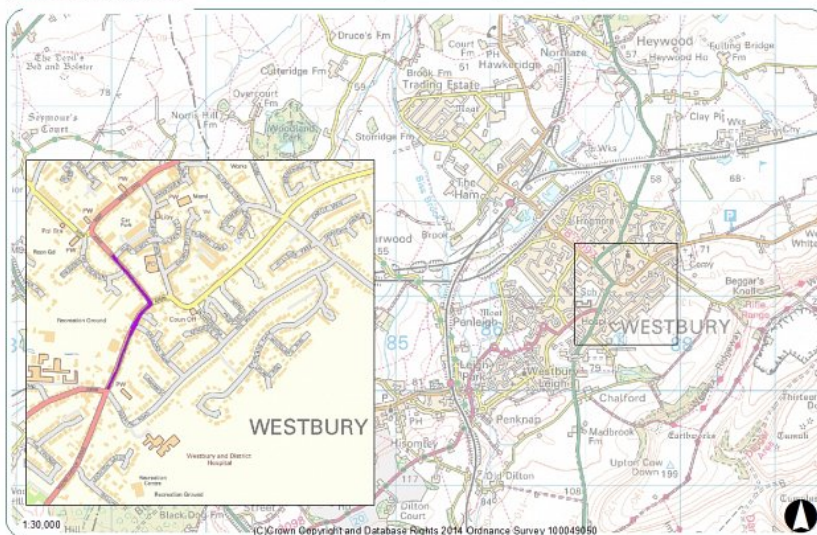
Marlborough Air Quality Management Area



[Return to the top of the page](#)

Westbury

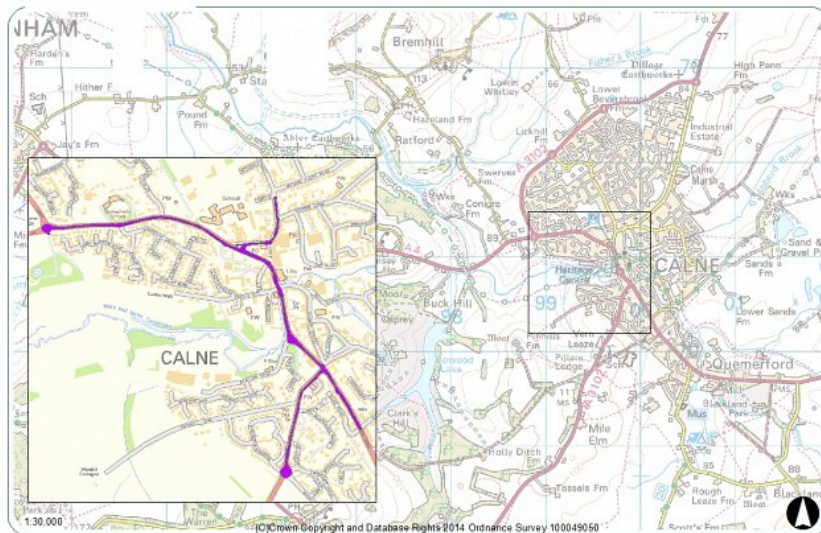
Westbury Air Quality Management Area



[Return to the top of the page](#)

Calne

Calne Air Quality Management Area



[Return to the top of the page](#)

Website designed and maintained by [Ricardo Energy & Environment](#) © 2018

[Privacy & Cookies policy](#) | [Visit the Wiltshire Council website](#)



Ricardo
Energy & Environment