

## **Derry Hill and Studley (SBR PC 12)**

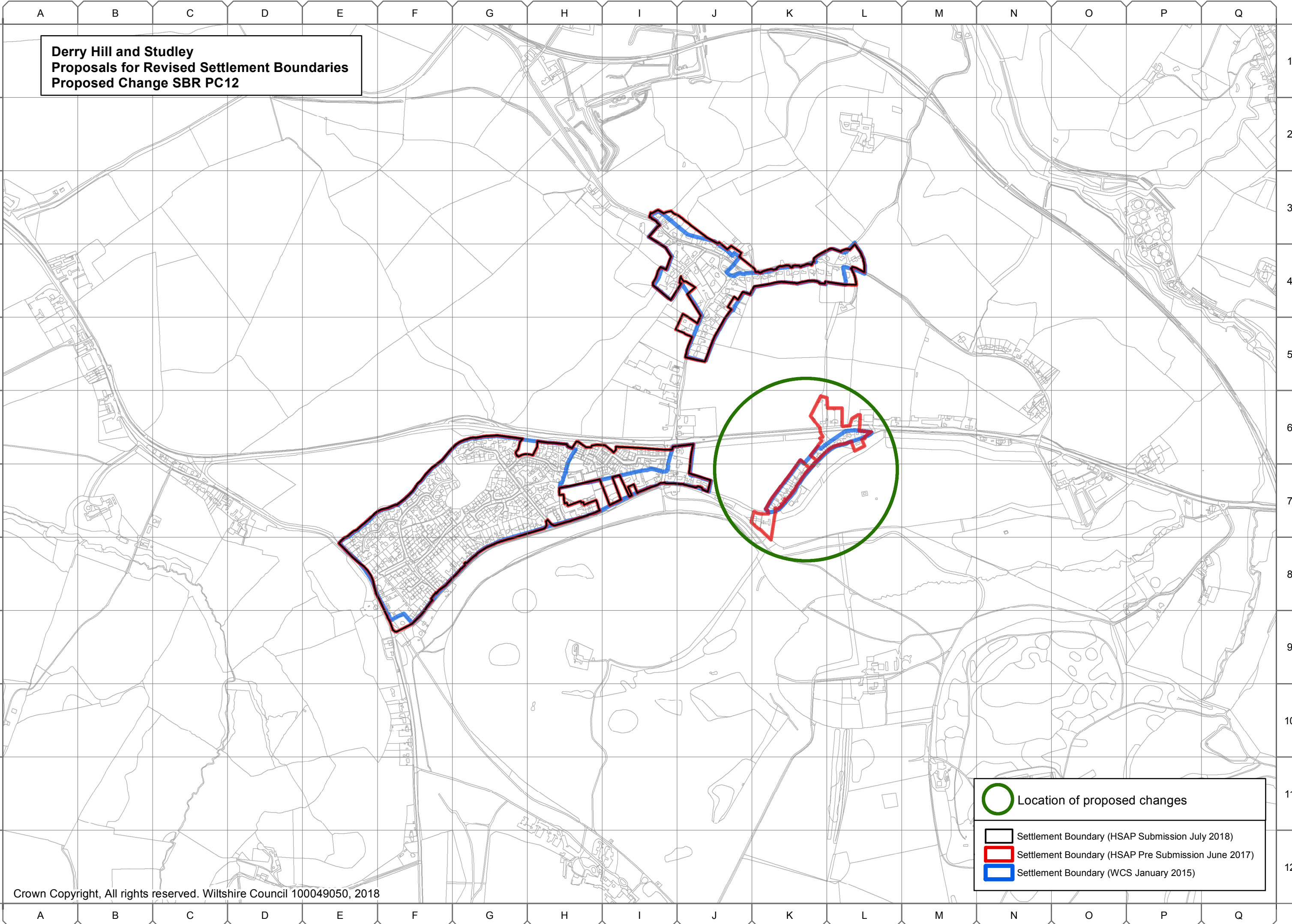
**Table 11 Proposed changes to the pre-submission Derry Hill and Studley Settlement Boundary<sup>15</sup>**





<b>Map Grid Reference</b>	<b>Proposed change</b>
K6, L6, K7 and <del>L7</del> , <b><u>K8 and J7</u></b>	Amend pre-submission settlement boundary to exclude the outlying area of housing at Old Road. This is isolated development that is physically detached from the settlement.

---

<sup>15</sup> This is a copy of Table A.2.1 on page 21 of the Calne Community Area Topic Paper.

**Derry Hill and Studley  
Proposals for Revised Settlement Boundaries  
Proposed Change SBR PC12**



	Location of proposed changes
	Settlement Boundary (HSAP Submission July 2018)
	Settlement Boundary (HSAP Pre Submission June 2017)
	Settlement Boundary (WCS January 2015)