

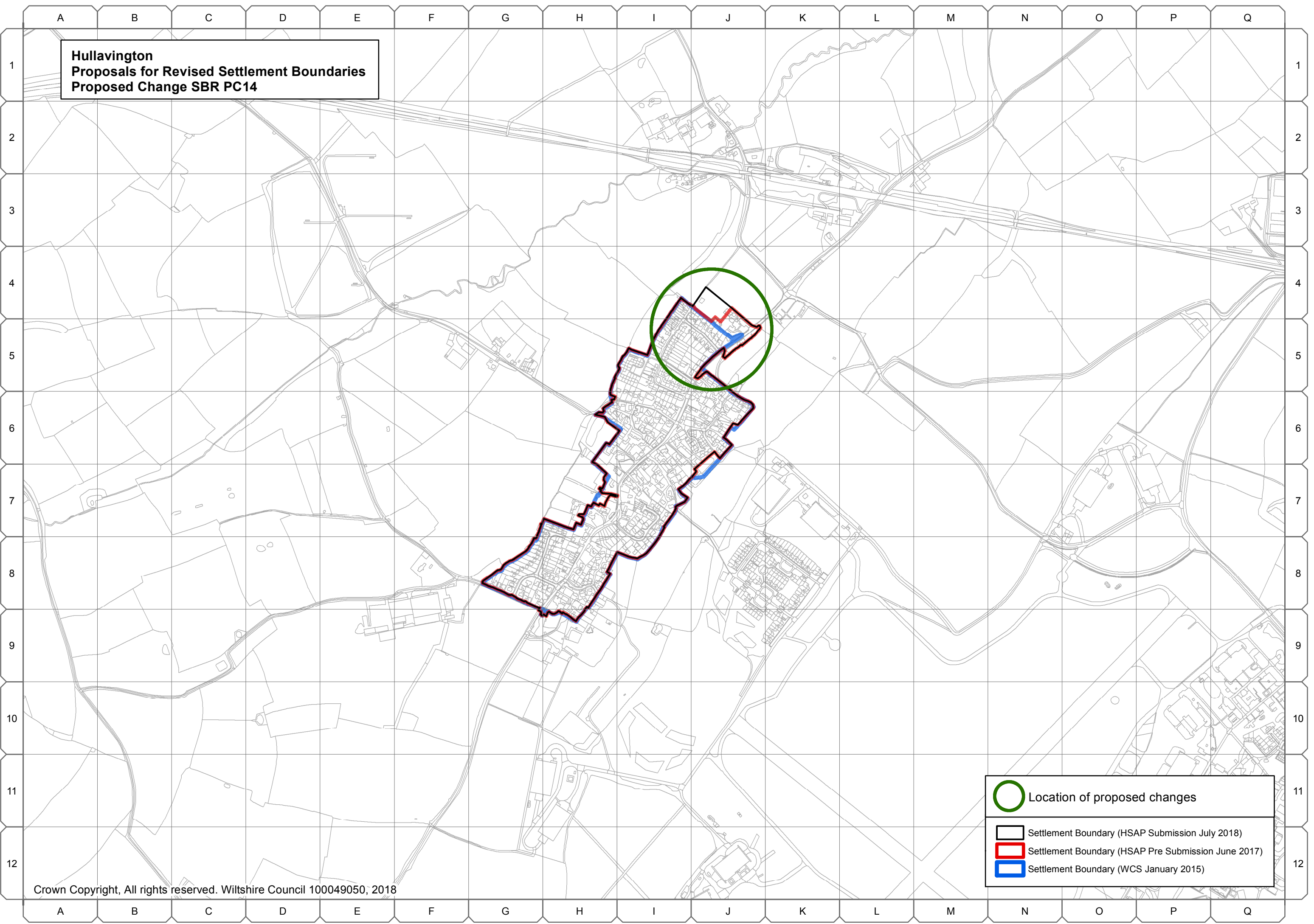
Hullavington (SBR PC 14)





Table 12 Proposed changes to the pre-submission Hullavington Settlement Boundary¹⁶

Map Grid Reference	Proposed change
J4 <i>and J5</i>	Amend pre-submission settlement boundary to include the school playing fields. This is the curtilage of community facility that relates more closely to the built environment (e.g. a playing field) and has limited capacity to extend the built form of the settlement in terms of scale and location.

¹⁶ This is a copy of Table A.2.1 on page 27 of the Chippenham Community Area Topic Paper.

**Hullavington
Proposals for Revised Settlement Boundaries
Proposed Change SBR PC14**



	Location of proposed changes
	Settlement Boundary (HSAP Submission July 2018)
	Settlement Boundary (HSAP Pre Submission June 2017)
	Settlement Boundary (WCS January 2015)