

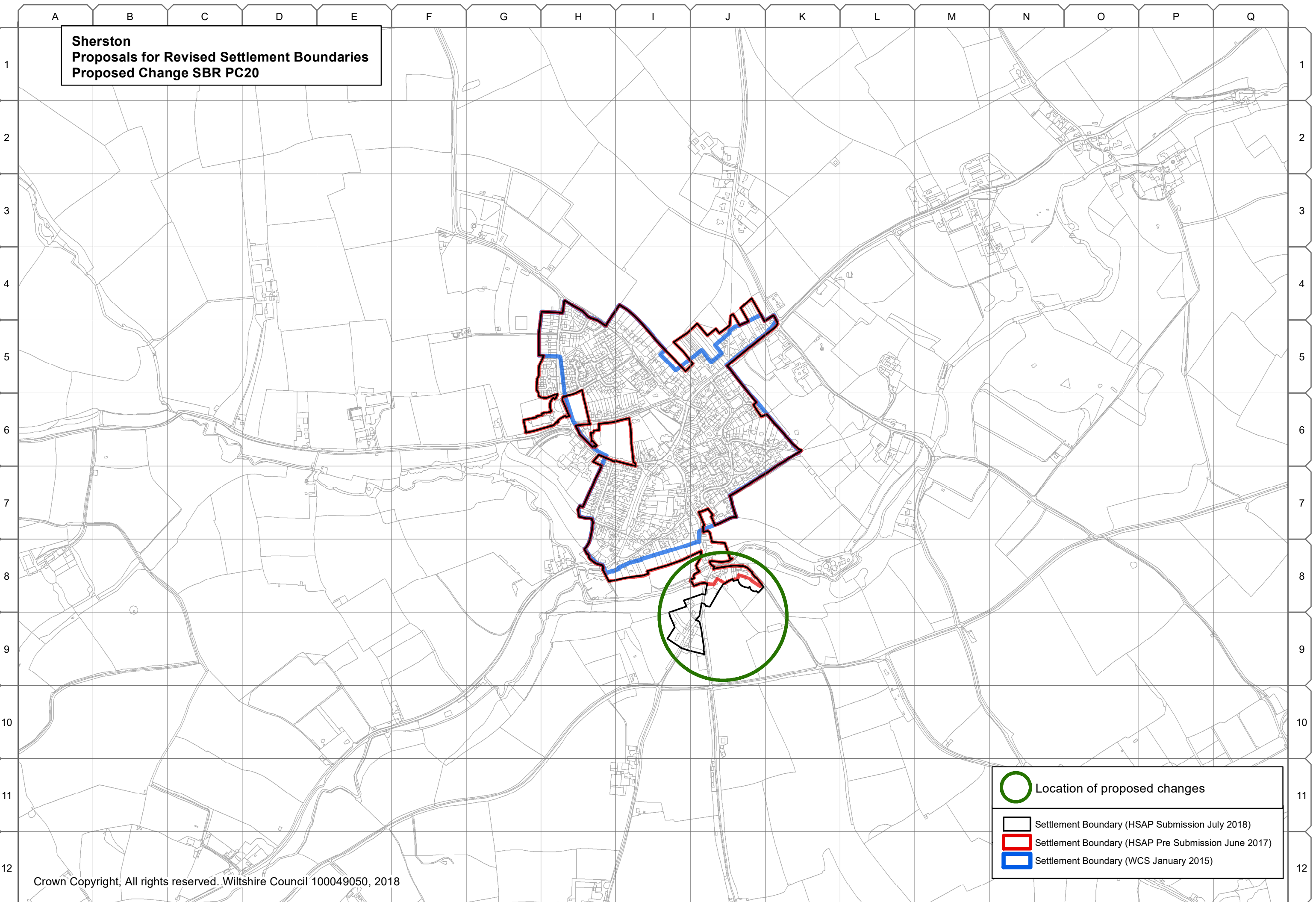
Sherston (SBR PC 20)





Table 18 Proposed changes to the pre-submission Sherston Settlement Boundary²²

Map Grid Reference	Proposed change
I8, J8, I9 and J9	Amend pre-submission settlement boundary to include the full garden curtilage of 15 Thompson Hill and neighbouring properties. This is the curtilage of properties that relates more closely to the built environment (e.g. a garden) and has limited capacity to extend the built form of the settlement in terms of scale and location.

²² This is a copy of Table A.5.1 on page 36 of the Malmesbury Community Area Topic Paper.

**Sherston
Proposals for Revised Settlement Boundaries
Proposed Change SBR PC20**



	Location of proposed changes
	Settlement Boundary (HSAP Submission July 2018)
	Settlement Boundary (HSAP Pre Submission June 2017)
	Settlement Boundary (WCS January 2015)