

**Semington (SBR PC 22)**

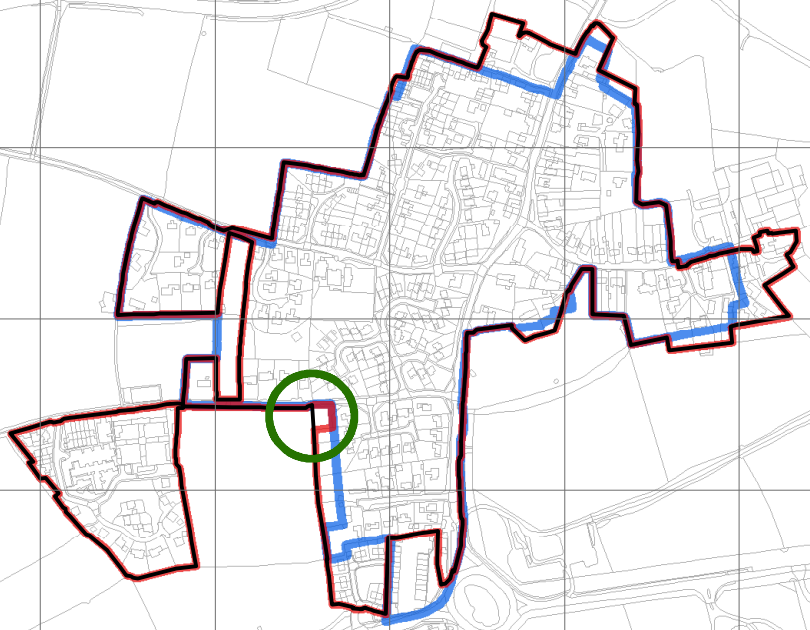
**Table 20 Proposed changes to the pre-submission Semington Settlement Boundary<sup>25</sup>**





Map Grid Reference	Proposed change
H7	Amend pre-submission settlement boundary to include the area behind 14 The Knapps and join St Georges Roads. This is the curtilage of a property that relates more closely to the built environment (e.g. a garden) and has limited capacity to extend the built form of the settlement in terms of scale and location.

---

<sup>25</sup> This is a copy of Table A.4.1 on page 26 of the Melksham Community Area Topic Paper.

**Semington  
Proposals for Revised Settlement Boundaries  
Proposed Change SBR PC22**



	Location of proposed changes
	Settlement Boundary (HSAP Submission July 2018)
	Settlement Boundary (HSAP Pre Submission June 2017)
	Settlement Boundary (WCS January 2015)