

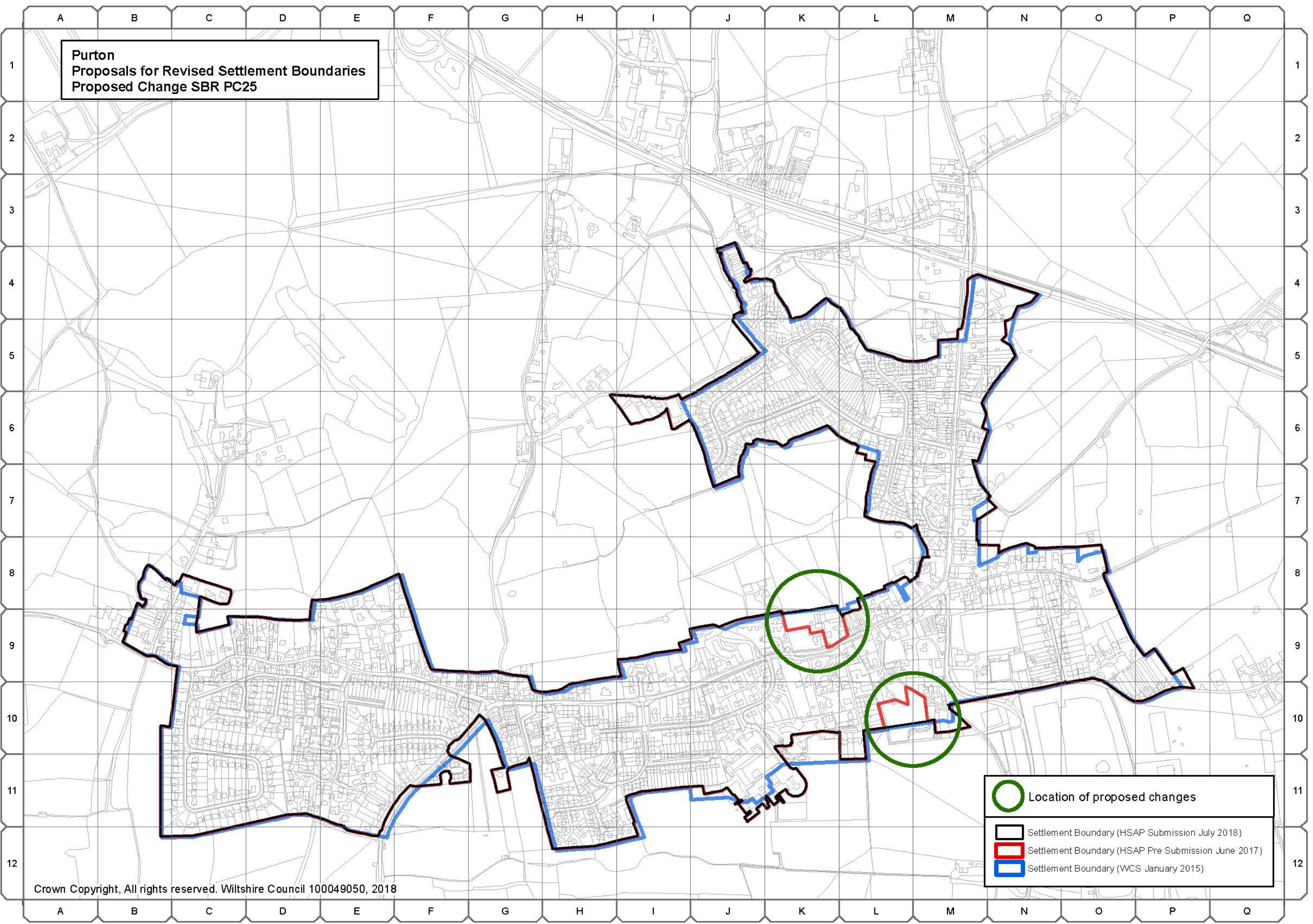
Purton (SBR PC 25)





Table 21 Proposed changes to the pre-submission Purton Settlement Boundary²⁶

Map Grid Reference	Proposed change
<u>K8</u>, K9 and <u>L9</u>	Amend pre-submission settlement boundary to retain the existing settlement boundary around College Farmyard. This is not in employment use nor is it designated as such in planning documents.
K10 and K11 <u>L10 and M10</u>	Amend pre-submission settlement boundary to retain the existing settlement boundary around St Mary's School to include the car park and play areas to the southeast. This is the curtilage of community facilities that relates more closely to the built environment (e.g. a car park/ play areas) and has limited capacity to extend the built form of the settlement in terms of scale and location

²⁶ This is a copy of Table A.4.1 on page 26 of the Royal Wootton Bassett and Cricklade Community Area Topic Paper.

**Purton
Proposals for Revised Settlement Boundaries
Proposed Change SBR PC25**



-  Location of proposed changes
-  Settlement Boundary (HSAP Submission July 2018)
-  Settlement Boundary (HSAP Pre Submission June 2017)
-  Settlement Boundary (WCS January 2015)