

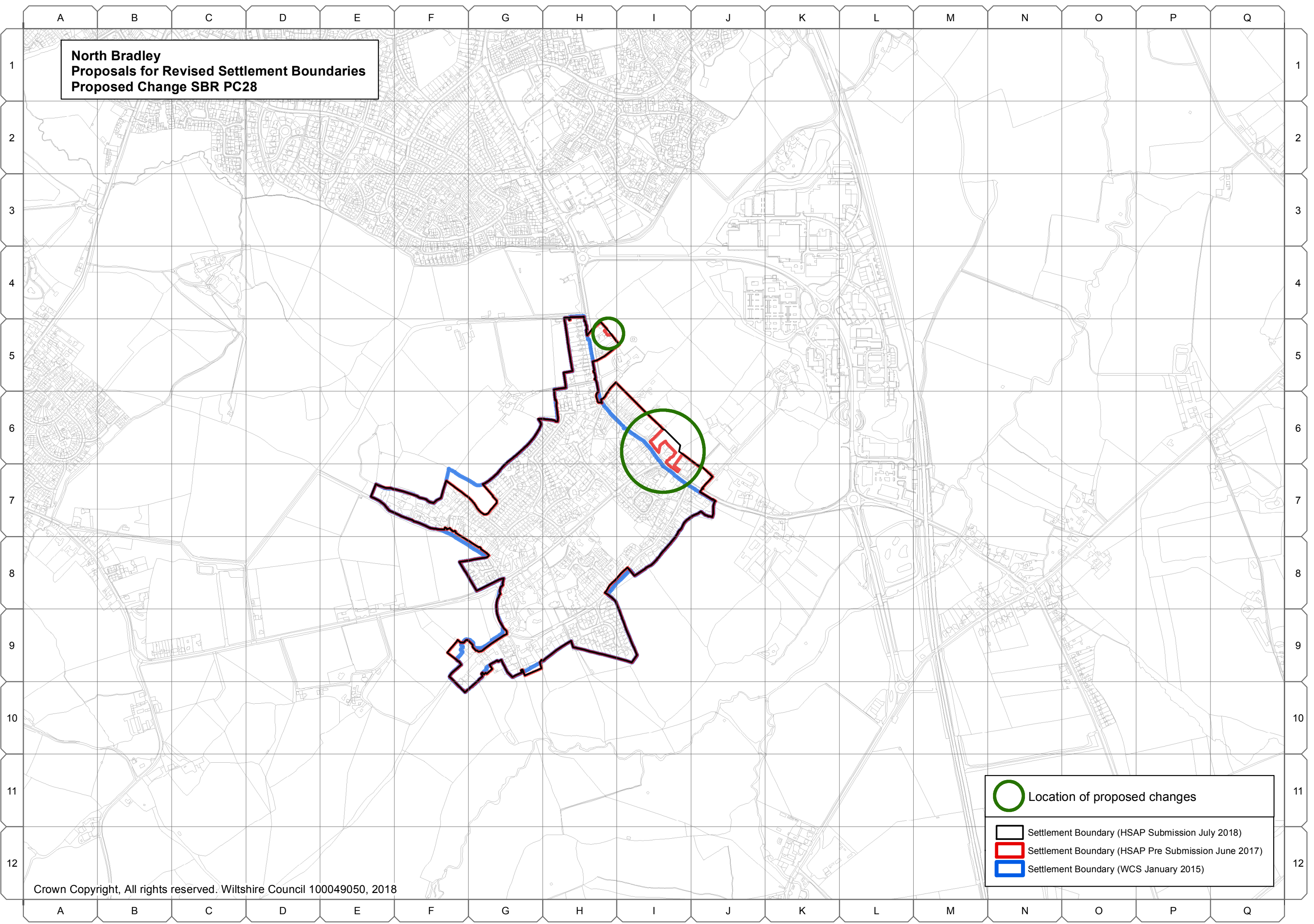
North Bradley (SBR PC 28)


Table 25 Proposed changes to the pre-submission North Bradley Settlement Boundary³⁰


Map Grid Reference	Proposed change
H5, I6 and I7	<p><i>[Correction of error in CATP]</i> Amend pre-submission settlement boundary to retain the existing settlement boundary for 181 Devizes Road and neighbouring properties and extend, where necessary, to include the gardens of these neighbouring properties. This is the curtilage of properties that relates more closely to the built environment (e.g. a garden) and has limited capacity to extend the built form of the settlement in terms of scale and location.</p> <p><i><u>Amend the pre-submission settlement boundary to include, where appropriate in line with the methodology, the curtilage of properties along the east side of Woodmarsh Road.</u></i></p>


³⁰ This is a copy of Table A.3.1 on page 39 of the Trowbridge Community Area Topic Paper.


**North Bradley
Proposals for Revised Settlement Boundaries
Proposed Change SBR PC28**



 Location of proposed changes

 Settlement Boundary (HSAP Submission July 2018)

 Settlement Boundary (HSAP Pre Submission June 2017)

 Settlement Boundary (WCS January 2015)