

## **Codford (SBR PC 31)**

**Table 28 Proposed changes to the pre-submission Codford Settlement Boundary<sup>33</sup>**

<b>Map Grid Reference</b>	<b>Proposed change</b>
F5 and F6	Amend pre-submission settlement boundary to include disused farm buildings and hard standing. This is the curtilage of a property that relates more closely to the built environment and has limited capacity to extend the built form of the settlement in terms of scale and location (i.e. it is bordered to the north by residential development and to the south by the A36).
<b><u>J7 and J8</u></b>	Amend pre-submission settlement boundary to include the full garden curtilage of 'The Cottage'. This is the curtilage of properties that relates more closely to the built environment (e.g. a garden) and has limited capacity to extend the built form of the settlement in terms of scale and location.

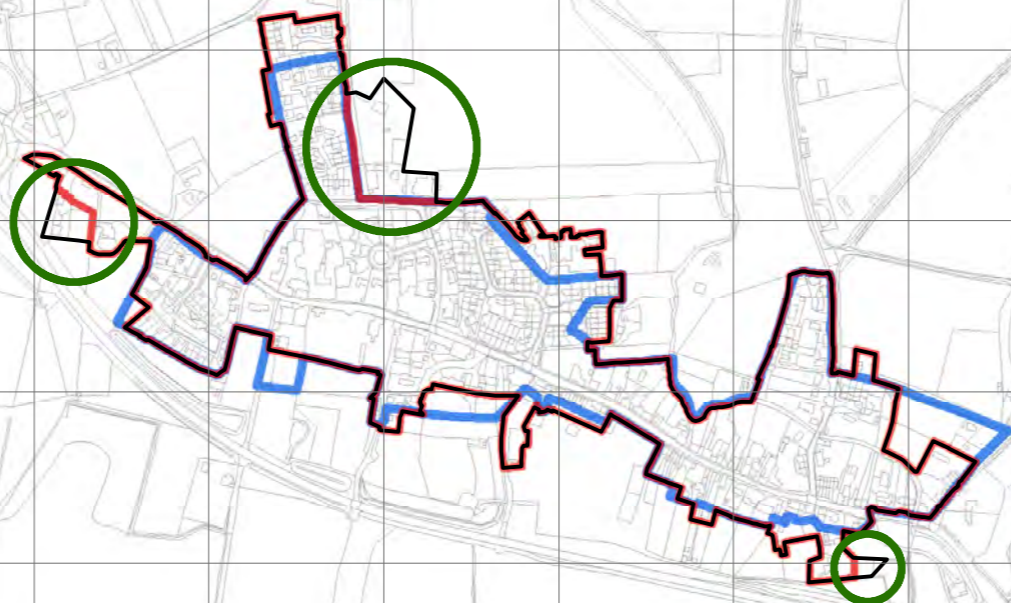
**Table 28.1 Further changes to reflect the Wiltshire Councillors and Parish / Town Council consultation<sup>34</sup>.**


<b>Map Grid Reference</b>	<b>Proposed change</b>
G5 and H5	Amend settlement boundary to include the built residential development at Bury Farm and adjacent farm buildings within the proposed settlement boundary.


<sup>33</sup> This is a copy of Table A.3.1 on page 40 of the Warminster Community Area Topic Paper.


<sup>34</sup> The explanation for the additional settlement boundary amendments at Codford, Seend and Winterslow can be found in the schedule of changes presented to Cabinet on 3<sup>rd</sup> July 2018, and agreed by Full Council on 10<sup>th</sup> July 2018, 'Report on consultation on proposed changes 15<sup>th</sup> May – 11<sup>th</sup> June 2018' available at: <http://moderngov.wiltshire.council/ielIssueDetails.aspx?Id=78391&PlanId=0&Opt=3#AI77768>


**Codford  
Proposals for Revised Settlement Boundaries  
Proposed Change SBR PC31**



 Location of proposed changes

 Settlement Boundary (HSAP Submission July 2018)

 Settlement Boundary (HSAP Pre Submission June 2017)

 Settlement Boundary (WCS January 2015)