

## **Sutton Veny (SBR PC 32)**

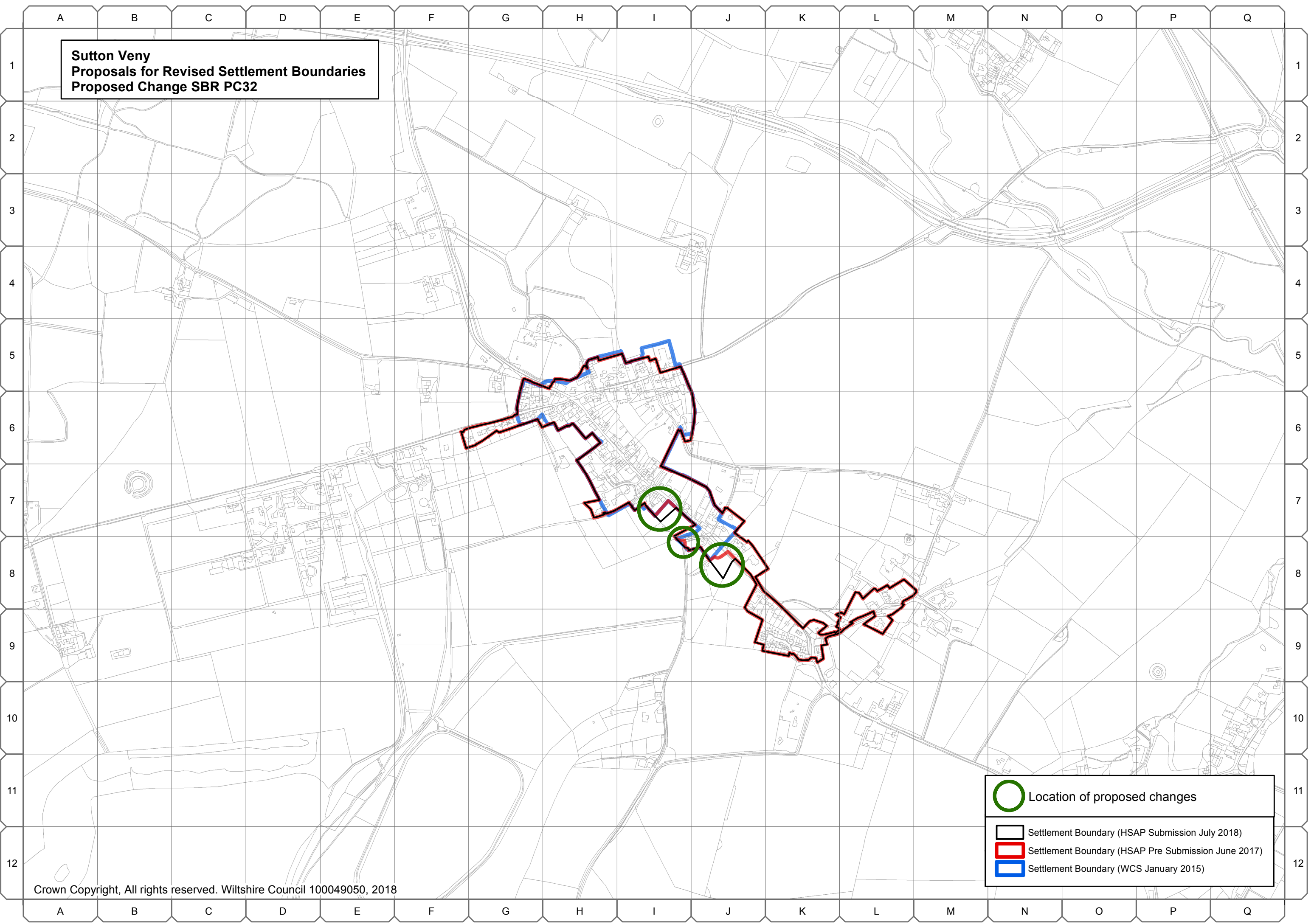
**Table 29 Proposed changes to the pre-submission Sutton Veny Settlement Boundary<sup>35</sup>**


<b>Map Grid Reference</b>	<b>Proposed change</b>
I8	Amend pre-submission settlement boundary to follow clearly defined physical features, such as the road and hedgerow.
J8	Amend pre-submission settlement boundary to include the full garden curtilage of 'Prospect House', on the High Street. This is the curtilage of a property that relates more closely to the built environment (e.g. a garden) and has limited capacity to extend the built form of the settlement in terms of scale and location.
I7	Amend pre-submission settlement boundary to include the full garden curtilage of 44 High Street. This is the curtilage of a property that relates more closely to the built environment (e.g. a garden) and has limited capacity to extend the built form of the settlement in terms of scale and location.


---


<sup>35</sup> This is a copy of Table A.6.1 on page 47 of the Warminster Community Area Topic Paper.


**Sutton Veny  
Proposals for Revised Settlement Boundaries  
Proposed Change SBR PC32**



 Location of proposed changes

 Settlement Boundary (HSAP Submission July 2018)

 Settlement Boundary (HSAP Pre Submission June 2017)

 Settlement Boundary (WCS January 2015)