

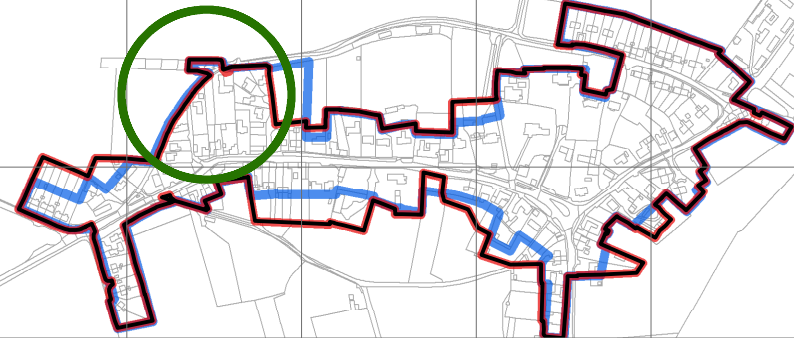
Tilshead (SBR PC 35)





Table 32 Proposed changes to the pre-submission Tilshead Settlement Boundary³⁸

Map Grid Reference	Proposed change
G6	Amend pre-submission settlement boundary to include the access road to Treetops, off Back Lane. This is the curtilage of a property that relates more closely to the built environment and has limited capacity to extend the built form of the settlement in terms of scale and location.

³⁸ This is a copy of Table A.6.1 on page 39 of the Amesbury Community Area Topic Paper.

**Tilshead
Proposals for Revised Settlement Boundaries
Proposed Change SBR PC 35**



	Location of proposed changes
	Settlement Boundary (HSAP Submission July 2018)
	Settlement Boundary (HSAP Pre Submission June 2017)
	Settlement Boundary (WCS January 2015)