

## **Coombe Bissett (SBR PC 39)**

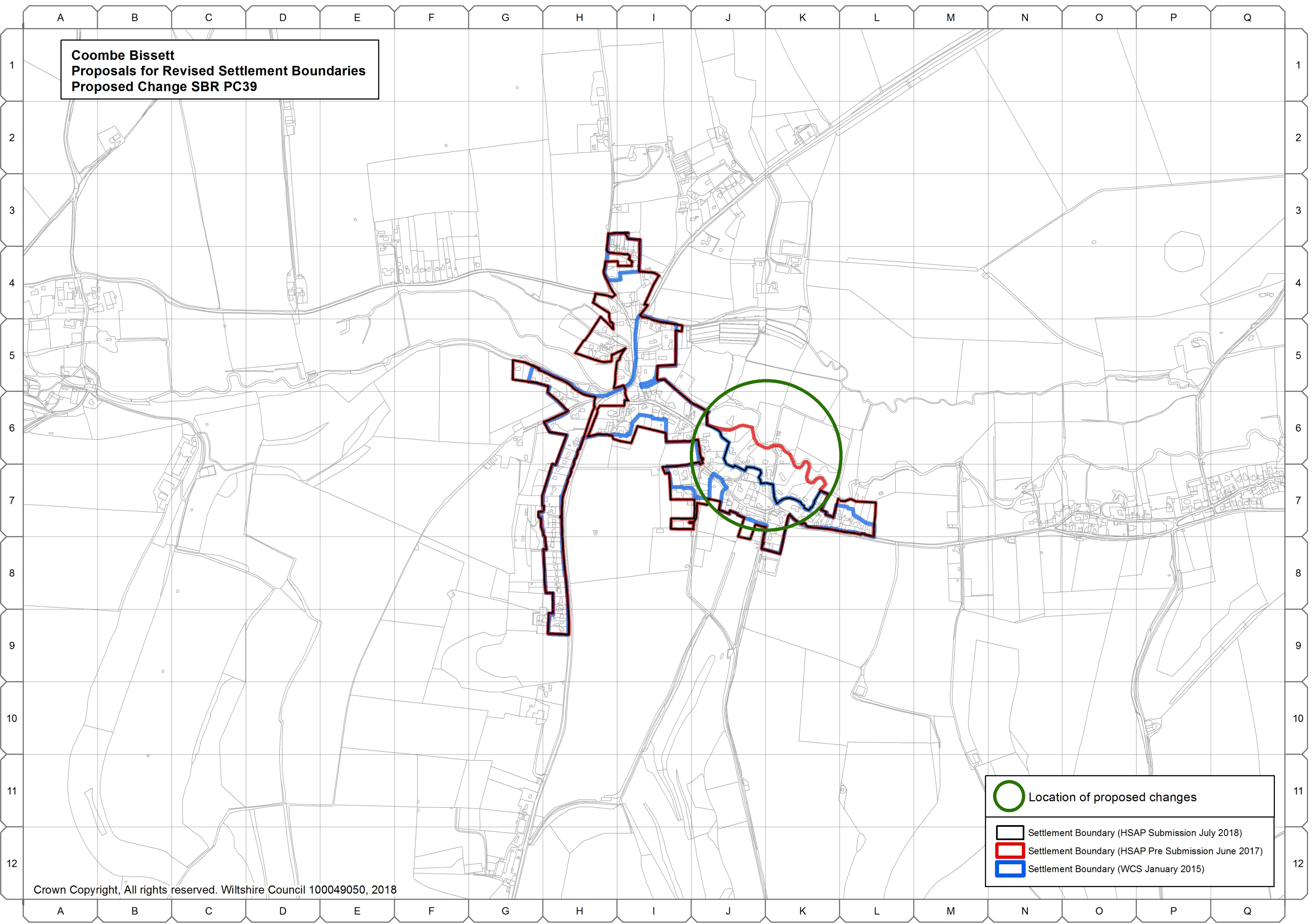
**Table 36 Proposed changes to the pre-submission Coombe Bissett Settlement Boundary<sup>42</sup>**


<b>Map Grid Reference</b>	<b>Proposed change</b>
J6, K6, <u>J7</u> , and K7	Amend pre-submission settlement boundary to retain the existing settlement boundary and exclude these properties and gardens. This is the extended curtilage of properties that relates more closely to the open countryside and has the capacity to substantially extend the built form of the settlement in terms of scale and location, i.e. further into the flood plain.


---


<sup>42</sup> This is a copy of Table A.3.1 on page 25 of the Southern Wiltshire Community Area Topic Paper.


**Coombe Bissett  
Proposals for Revised Settlement Boundaries  
Proposed Change SBR PC39**



 Location of proposed changes

 Settlement Boundary (HSAP Submission July 2018)

 Settlement Boundary (HSAP Pre Submission June 2017)

 Settlement Boundary (WCS January 2015)