

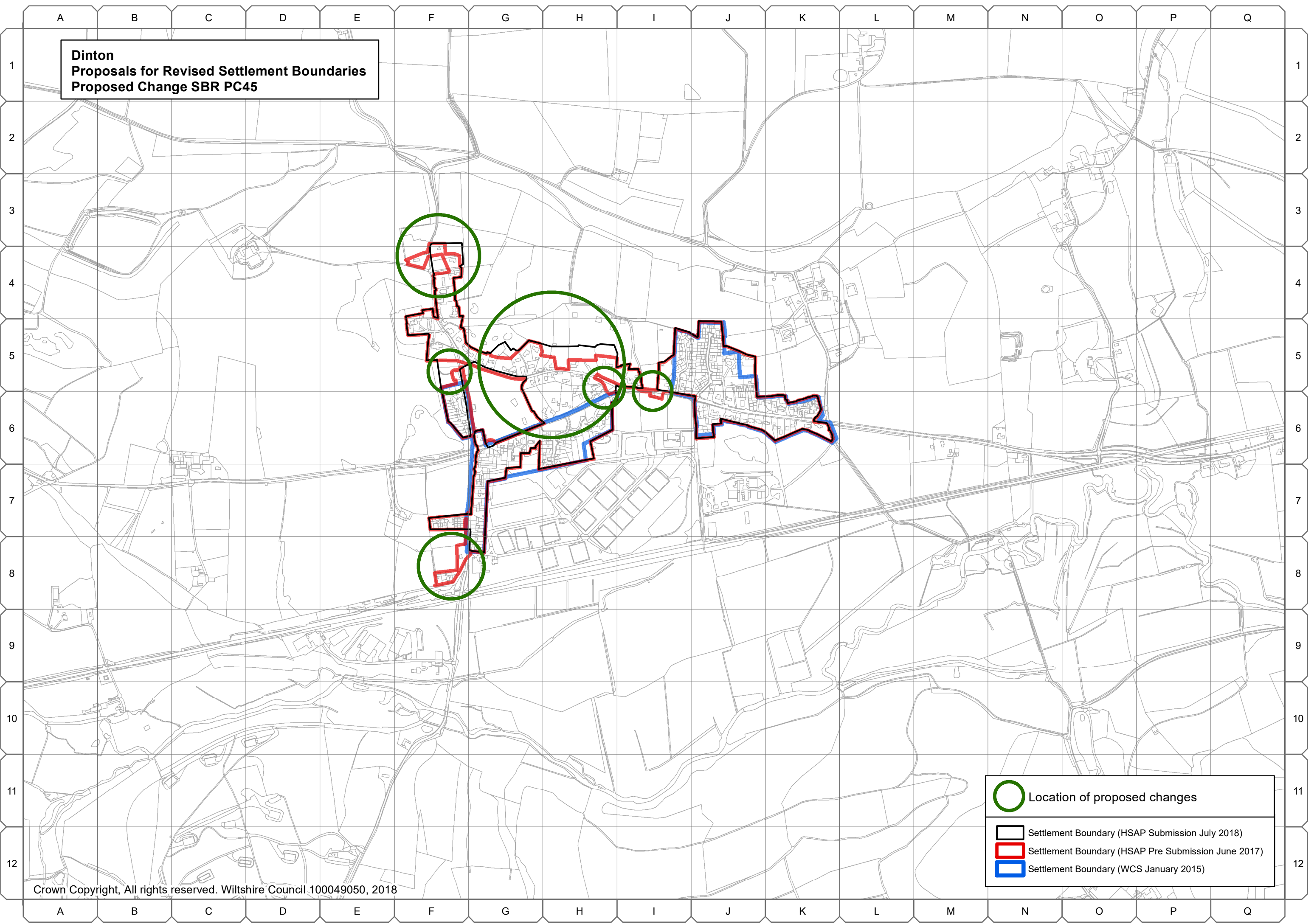
Dinton (SBR PC 45)





Table 42 Proposed changes to the pre-submission Dinton Settlement Boundary⁴⁹

Map Grid Reference	Proposed change
F8, F4 and I6	Amend pre-submission settlement boundary to exclude isolated development from the settlement boundary. This development is isolated and not physically related to the settlement.
F5, and F4 <i>and F3</i>	Amend pre-submission settlement boundary to include housing development within the settlement boundary. This is built development that is physically related to the settlement.
F4, F5, G5 and I5	Amend pre-submission settlement boundary to follow but not include the roads. These are clearly defined physical features.
G5 and H5	Amend pre-submission settlement boundary to include the entirety of the residential gardens in Snow Hill. This land is physically related to the settlement.

⁴⁹ This is a copy of Table A.3.1 on page 28 of the Wilton Community Area Topic Paper.

**Dinton
Proposals for Revised Settlement Boundaries
Proposed Change SBR PC45**



	Location of proposed changes
	Settlement Boundary (HSAP Submission July 2018)
	Settlement Boundary (HSAP Pre Submission June 2017)
	Settlement Boundary (WCS January 2015)