

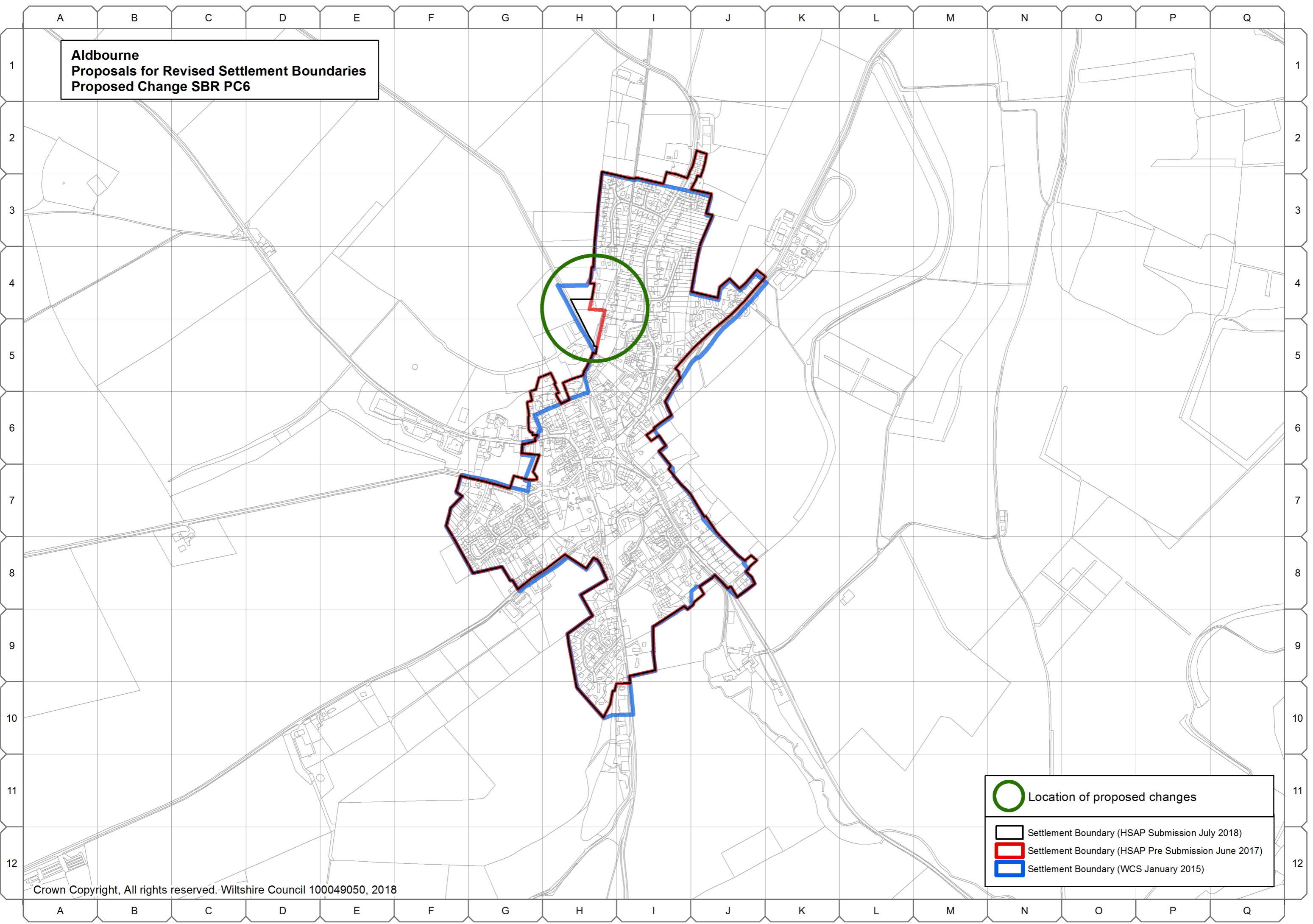
Aldbourne (SBR PC 6)





Table 5 Proposed changes to the pre-submission Aldbourne Settlement Boundary⁹

Map Grid Reference	Proposed change
H4 and H5	Amend pre-submission settlement boundary to include the curtilage of Beech Knoll House (and the adjacent garden of the house to the north), following not including the path to the west, but continue to exclude the field further north. These areas are curtilage of properties (e.g. gardens) that relate more closely to the built environment and have limited capacity to extend the built form of the settlement.

⁹ This is a copy of Table A.2.1 on page 21 of the Marlborough Community Area Topic Paper.

**Aldbourn
Proposals for Revised Settlement Boundaries
Proposed Change SBR PC6**



	Location of proposed changes
	Settlement Boundary (HSAP Submission July 2018)
	Settlement Boundary (HSAP Pre Submission June 2017)
	Settlement Boundary (WCS January 2015)