

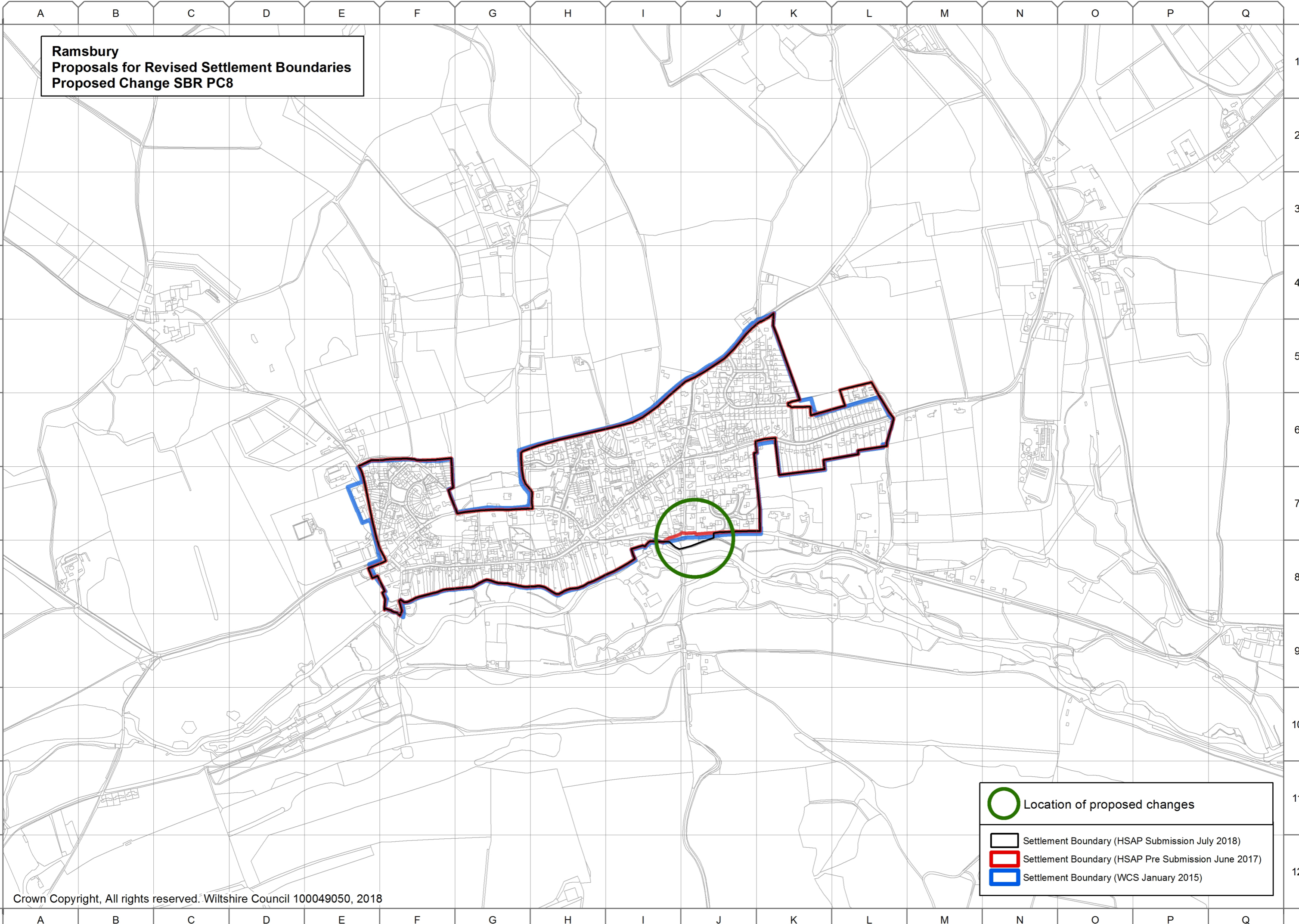
Ramsbury (SBR PC 8)





Table 7 Proposed changes to the pre-submission Ramsbury Settlement Boundary¹¹

Map Grid Reference	Proposed change
<i><u>I7</u></i> , I8, <i><u>J7</u></i> and J8	Amend pre-submission settlement boundary to include the properties to the south of Newton Road. The existing boundary around The Old Mill should be retained because the River Kennet forms a clearly defined physical boundary (and extending it would take it over the river and land, that is prone to flooding). However, the properties to the south of Newton Road are physically related to the settlement and, bordered by the river to the south, have limited capacity to extend the built form of the settlement.

¹¹ This is a copy of Table A.5.1 on page 28 of the Marlborough Community Area Topic Paper.

**Ramsbury
Proposals for Revised Settlement Boundaries
Proposed Change SBR PC8**



	Location of proposed changes
	Settlement Boundary (HSAP Submission July 2018)
	Settlement Boundary (HSAP Pre Submission June 2017)
	Settlement Boundary (WCS January 2015)