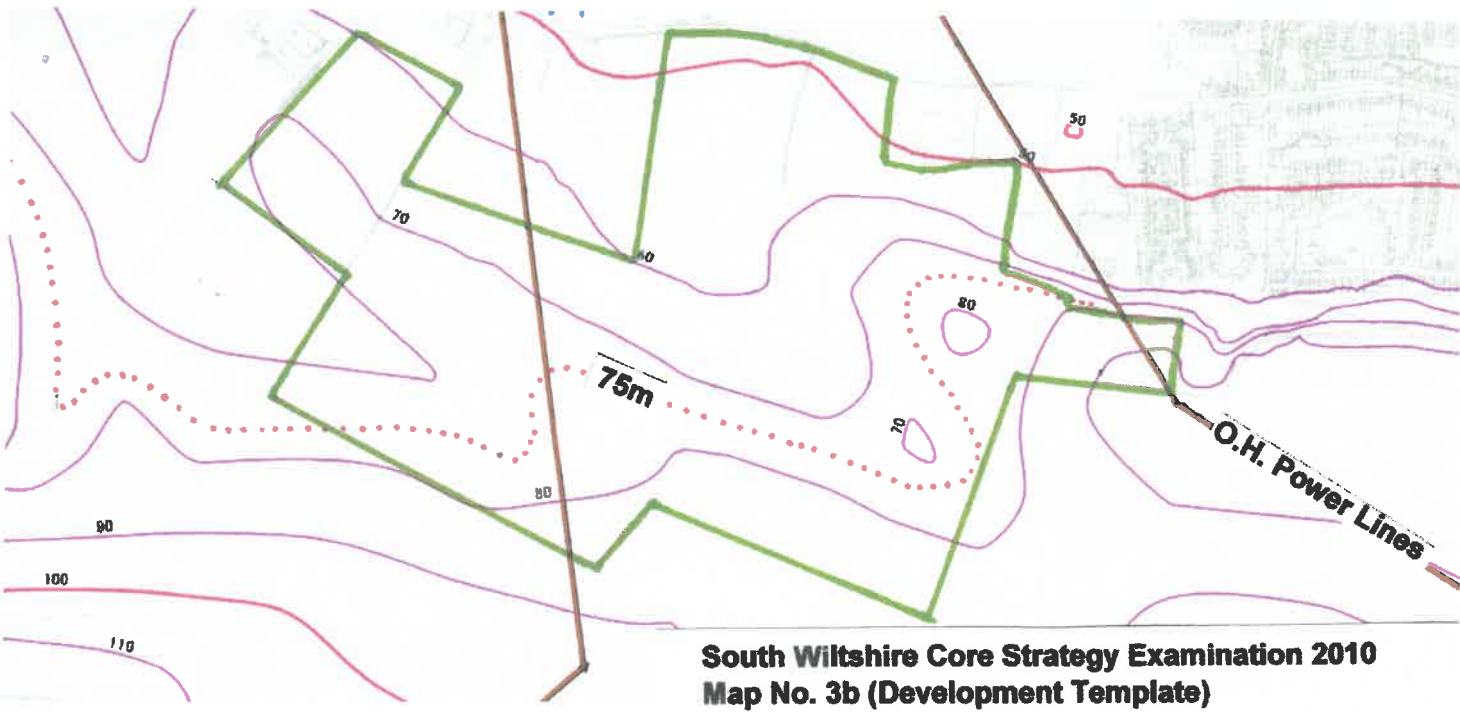
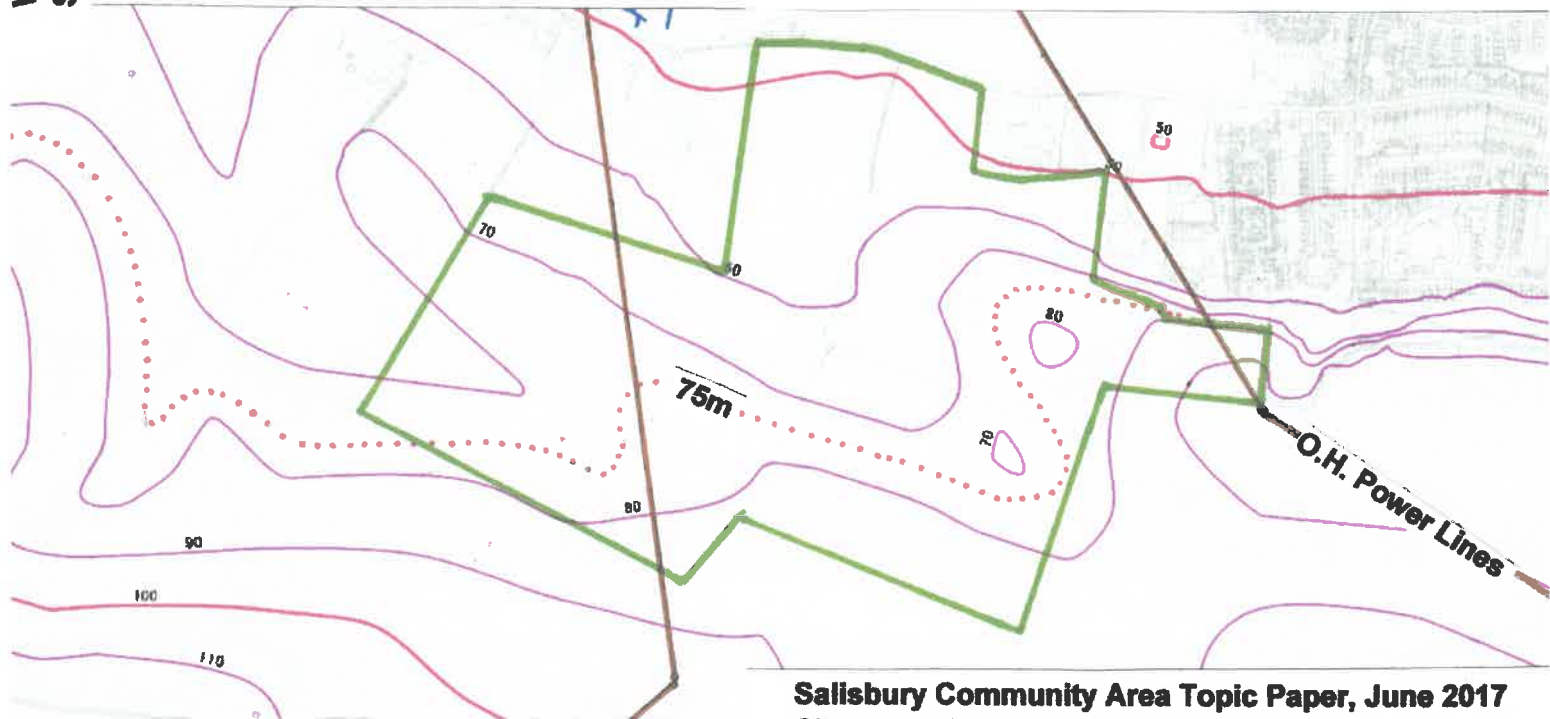


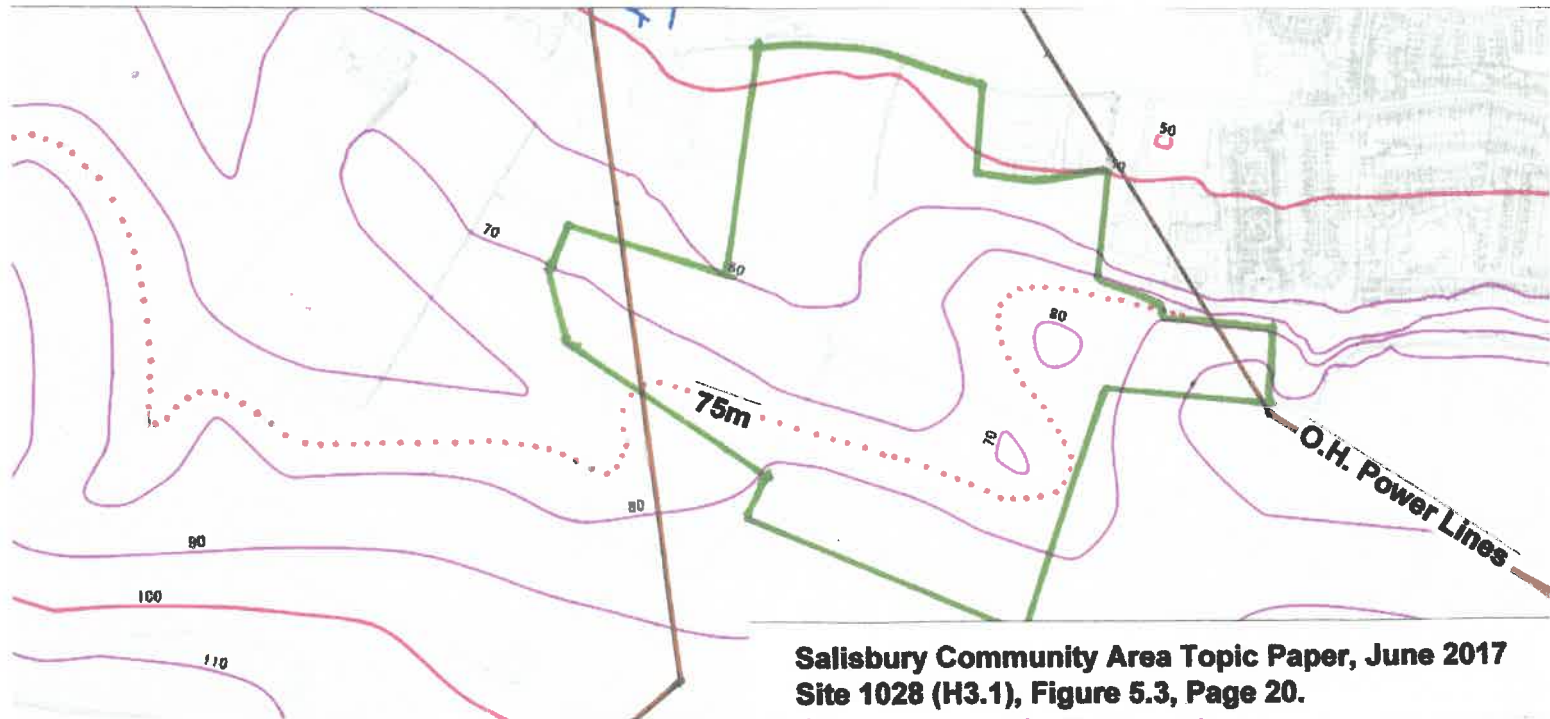
**Wiltshire Housing Sites Allocation
Site H34 Land South of Netherhampton Road**



**South Wiltshire Core Strategy Examination 2010
Map No. 3b (Development Template)**



**Salisbury Community Area Topic Paper, June 2017
Site 1028, Figure G3, Page 83.**



**Salisbury Community Area Topic Paper, June 2017
Site 1028 (H3.1), Figure 5.3, Page 20.**