

Wiltshire Council Community Governance Review 2019-2020

Information Sheet

Scheme 29: Calne Without

(Scheme 40 is a proposal for a new Parish covering this area)

[CGR Terms of Reference](#)

[CGR Guidance](#)

Proposal

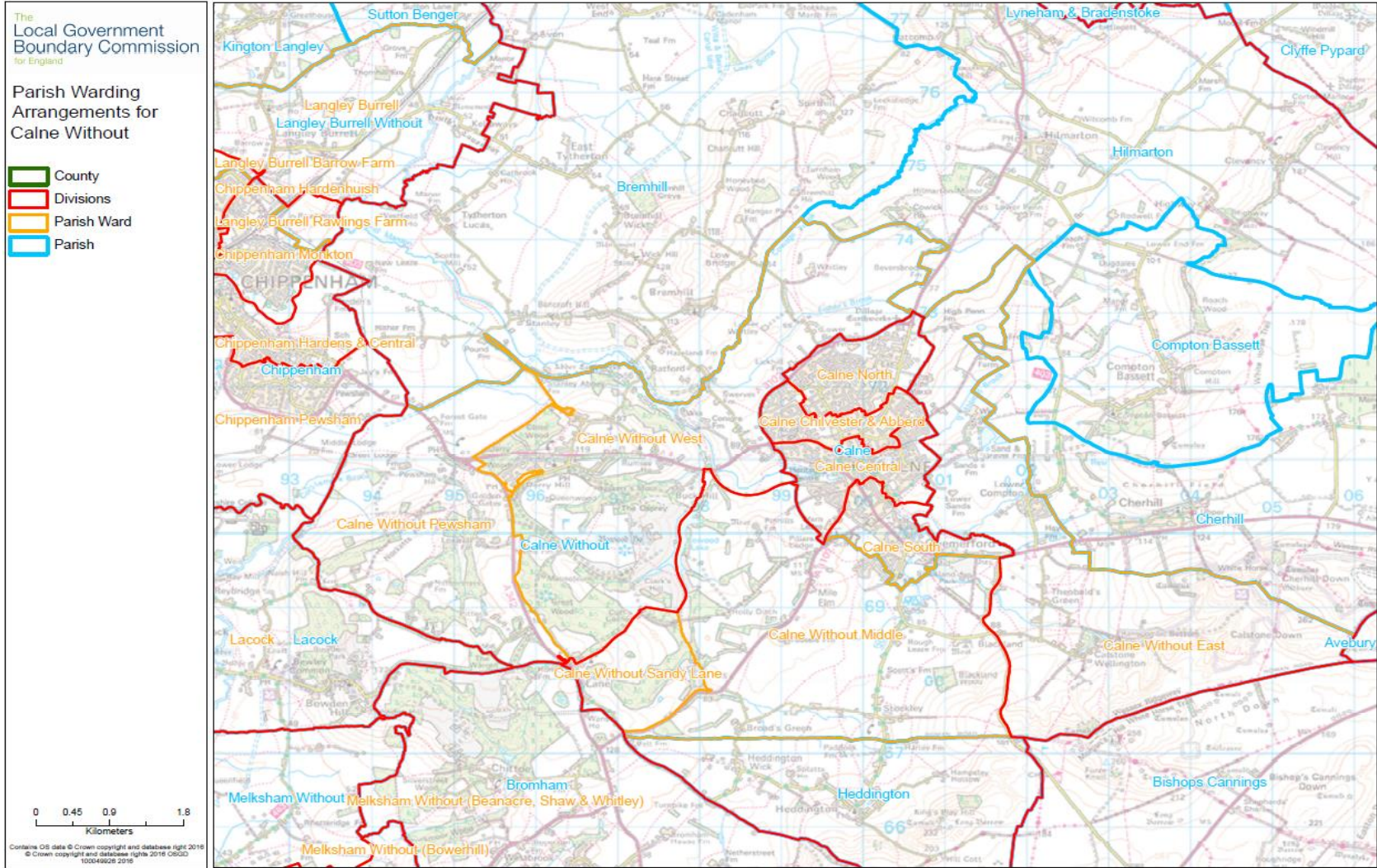
The Parish Council request two minor changes to move some properties from the Pewsham Ward to the West Ward of the Parish. The properties are at Studley Hill and Church Road and East side of Devizes Road, Derry Hill and are shown on the attached maps.

Reason

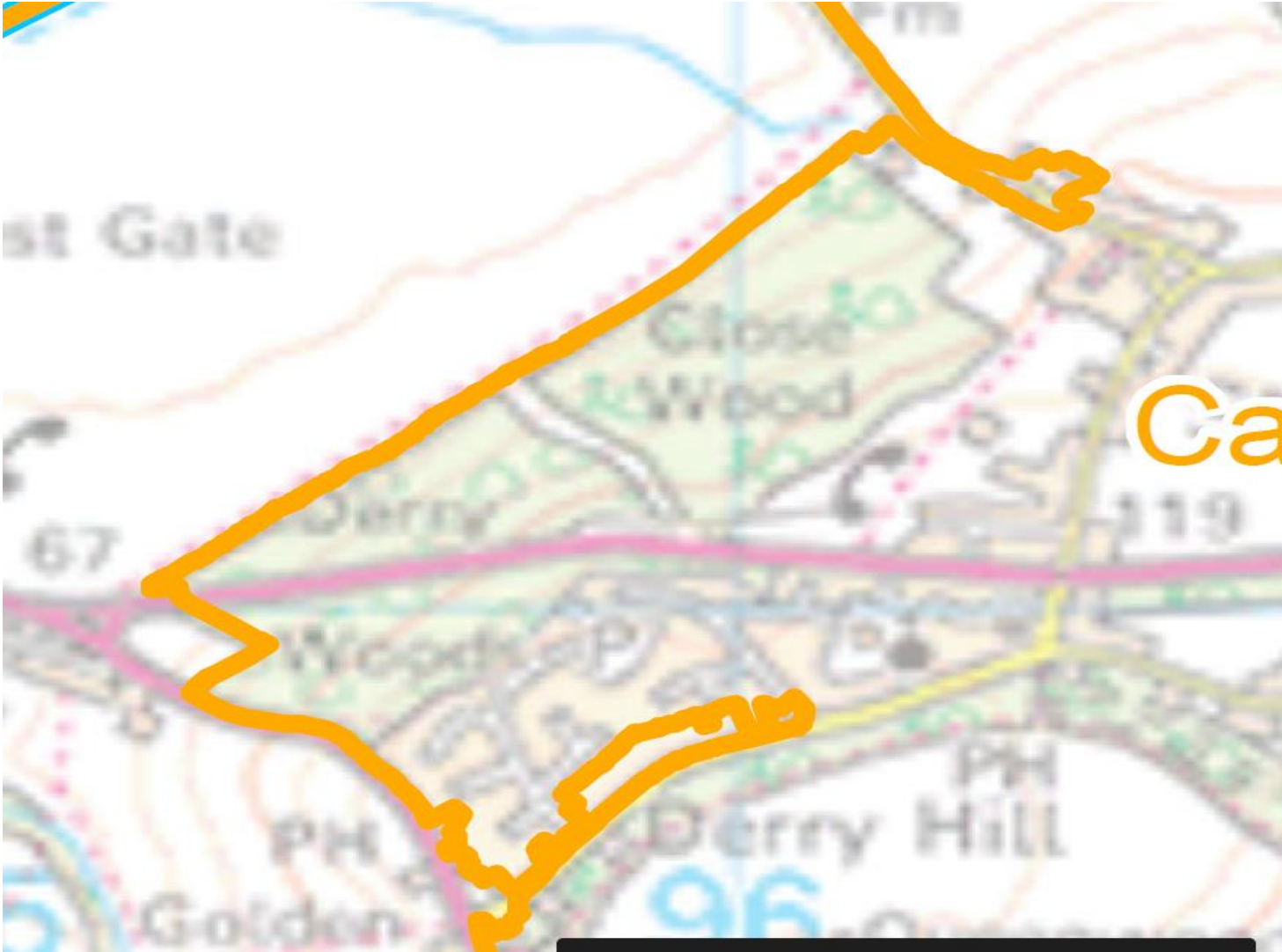
[Reasoning of Calne Without Parish Council, the proposer](#)

(Wiltshire Council Note: As a result of decisions of the LGBCE, the wards of Calne Without have been amended, but the boundary between the West and Pewsham wards requested above remains the same)

Map of Calne Without Parish



Boundary between Pewsham and West Wards



Contains OS data © Crown copyright and database right 2016. © Crown copyright and database rights 2016 OSGD 100049926 2016

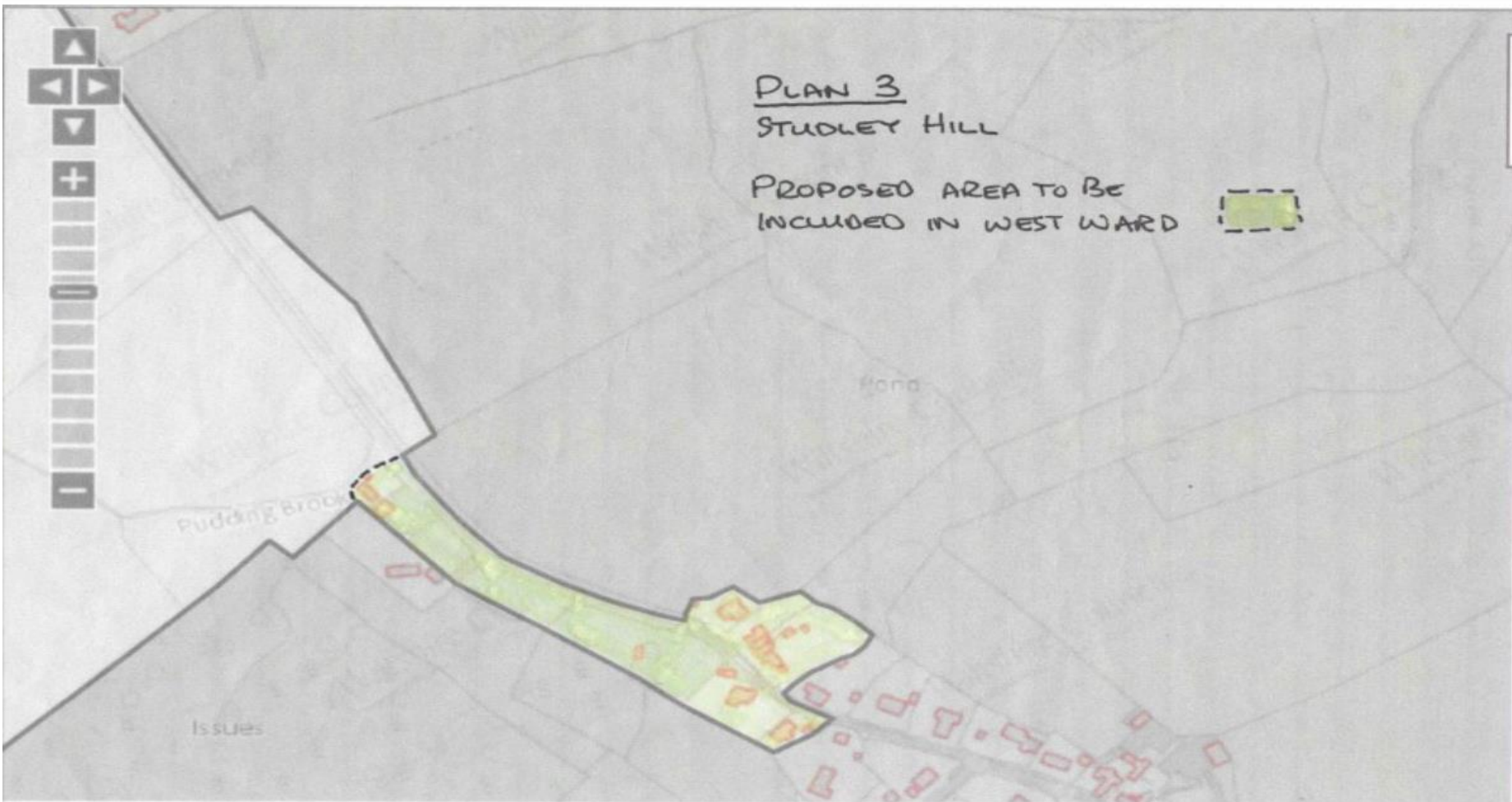
Map of proposed changes

Electoral Area Boundary

PROPOSED AREA TO BE INCLUDED IN WEST WARD

PLAN 2
CHURCH RD & EAST SIDE OF DEVIZES ROAD





© Crown Copyright and Database Rights 2017, Ordnance Survey 100049050. © Copyright Getmapping PLC.

Use of this data is subject to terms and conditions