






NOTES:

-  Utility pole and cable
-  Signal Pole
-  Slay
-  Proposed extended footway
-  Tactile paving

Traffic & Network Management
 County Hall, Bythesa Road, Trowbridge
 Wiltshire, BA14 8LD
 Tel: 0300 4569100
 Website: www.wiltshire.gov.uk

This map is reproduced from Ordnance Survey material with the permission of Her Majesty's Stationery Office © Crown copyright. Unauthorized reproduction infringes Crown Copyright and may lead to prosecution or civil proceedings. Wiltshire Council (10049550) 2012

REV	DATE	BY	CHECK	APPN	DESCRIPTION
F					
E					
D					
C					
B					
A					
O	11/20	KR	KR	KR	ORIGINAL

PROJECT:		TROWBRIDGE CATG SOUTHWICK ROAD NORTH BRADLEY	
DRAWING TITLE:		PROPOSED SIGNAL CONTROLLED CROSSING RELOCATION FEASIBILITY PLAN	
SCALES:	1:500	SHEET SIZE:	A4
DRAWING NO.:	2020-P04-NOR-T-KR-R-002	REVISION:	0
FILE REF.:			